

M25 junction 10/A3 Wisley interchange TR010030 2.5 Special Category Land Plans

Regulation 5(2)(i)(iv)
Planning Act 2008

Infrastructure Planning (Applications: Prescribed Forms and Procedure) Regulations 2009



Infrastructure Planning

Planning Act 2008

The Infrastructure Planning (Applications: Prescribed Forms and Procedure) Regulations 2009

M25 junction 10/A3 Wisley interchange Development Consent Order 202[x]

2.5 SPECIAL CATEGORY LAND PLANS

| | |
|-----------------------------------------------|----------------------------------------------------------------------|
| Regulation Number: | Regulation 5(2)(i)(iv) |
| Planning Inspectorate Scheme Reference | TR010030 |
| Application Document Reference | TR010030/APP/2.5 (2) |
| Author: | M25 junction 10/A3 Wisley interchange project team, Highways England |

| Version | Date | Status of Version |
|----------------|---------------|---------------------------------------|
| Rev 3 | 1 March 2021 | Response to Secretary of State |
| Rev 2 | 1 May 2020 | Deadline 8 |
| Rev 1 | 13 March 2020 | Deadline 5a |
| Rev 0 | June 2019 | Development Consent Order application |

Table of contents

| Chapter | Pages |
|------------------------------------------------------------|-------|
| 1. Introduction | 4 |
| 2. Schedule of Plans included in this application document | 6 |

1. Introduction

1.1.1 Highways England ('the Applicant') is applying to the Secretary of State for a development consent order ('DCO') to authorise a scheme for the improvement of the M25 junction 10/A3 Wisley interchange ('the Scheme'). The Application is submitted to the Planning Inspectorate (as the responsible agency) under section 37 of the Planning Act 2008. The draft DCO is referred to as the M25 junction/10/A3 Wisley interchange Development Consent Order 202[x]. The DCO is seeking powers to upgrade the existing M25 junction 10/A3 Wisley interchange, including powers to compulsorily acquire land and other rights and interests as necessary to facilitate the construction, operation and maintenance of the Scheme.

1.1.2 This document comprises part of the suite of Application documents and is included within the Application to comply with Regulation 5(2)(i)(iv) and Regulation 5(4) of The Infrastructure Planning (Applications: Prescribed Forms and Procedures) Regulations 2009 (as amended), which require:

'5(2)(i) 'a land plan identifying-

(i) the land required for, or affected by, the proposed development;

(ii) where applicable, any land over which it is proposed to exercise powers of compulsory acquisition or any right to use land;

(iii) any land in relation to which it is proposed to extinguish easements, servitudes and other private rights; and

(iv) where the land includes special category land and replacement land, that special category and replacement land.'

5(4) 'Where a plan comprises three or more separate sheets a key plan must be provided showing the relationship between the different sheets.'

1.1.3 Although Regulation 5(2)(i)(iv) does not expressly stipulate that a key plan must be provided, the Planning Inspectorate's Advice note six: Preparation and submission of application documents (February 2016: version 7) suggests (at Appendix 1) that an application for development consent may include the submission of a key plan under Regulation 5(4).

1.1.4 This Key Plan is therefore submitted as part of the Application to identify the location of the Scheme in its wider geographical context. As a consequence, this plan uses a smaller scale (1:12,500) than prescribed in Regulation 5(3) of The Infrastructure Planning (Applications: Prescribed Forms and Procedure) Regulations 2009 (as amended), but only so that this wider geographical context can be represented on single sheet plan.

1.1.5 The Special Category Land Plans are submitted for approval and will be certified under article [456](#) of the DCO once the Order is made.

1.1.6 This suite of plans specifically identifies the special category land within the DCO boundary, and any replacement land that will be secured under the DCO. The

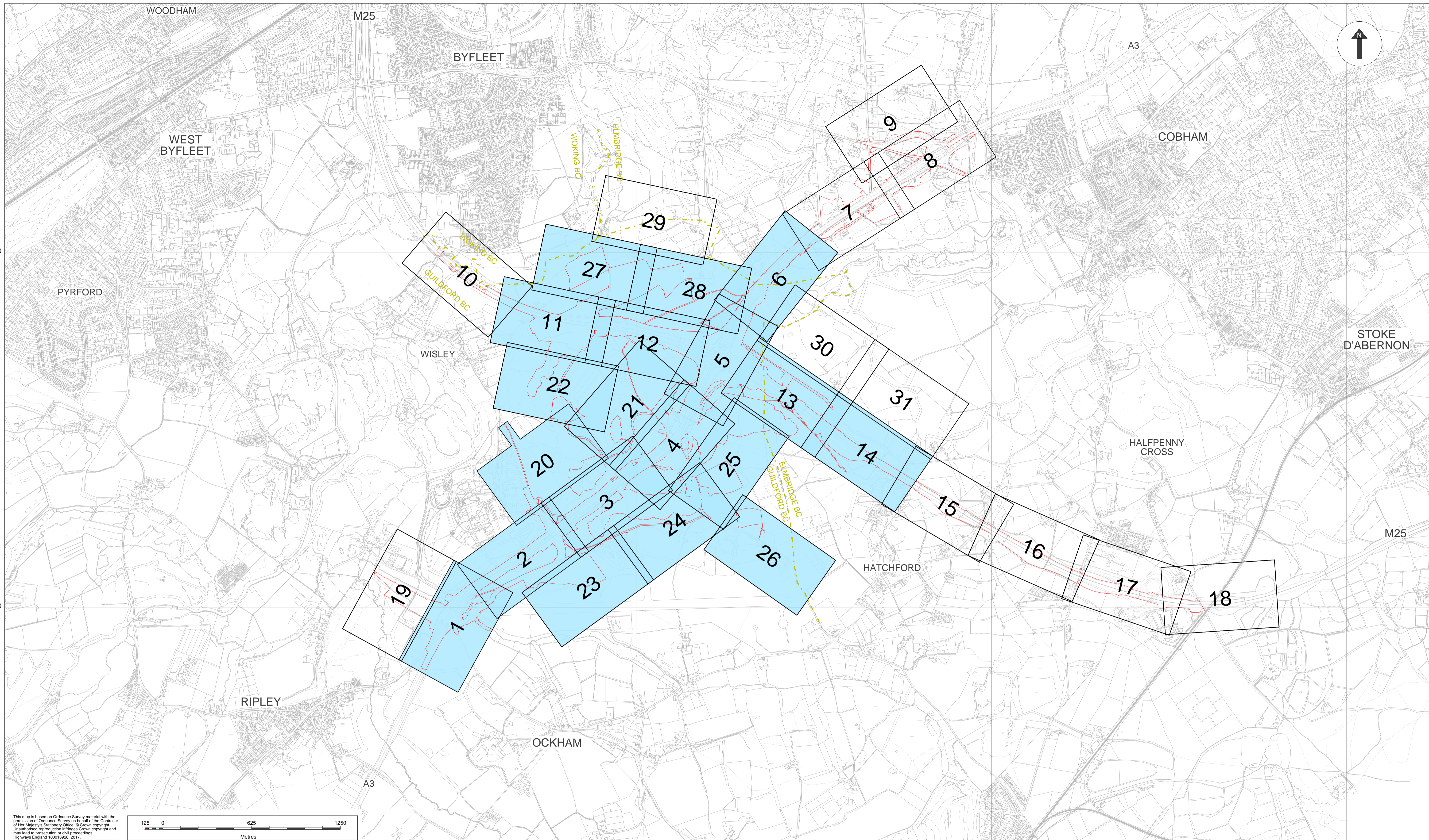
land within the DCO boundary includes land that is common land and open space, these both being types of land that fall within the definition of special category land. These plans identify those types of land, as well as how the scheme will affect those plots in terms of compulsory acquisition of title, temporary possession and rights, or just temporary possession.

- 1.1.7 Application document [APP-029REP11-004](#) (the Statement of Reasons), explains how certain areas of common land acquired for the construction of the M25 in 1979 and other areas offered in exchange have yet to be formally deregistered and registered as common land and how the Applicant has sought to address this issue. The Special Category Land Plans have been produced on the basis that these registrations and deregistrations have taken place. Although the necessary steps are in hand, this has not yet taken place.
- 1.1.8 As this suite of plans is part of the Application documentation, it should be read alongside and is informed by the other Application documents. A full description of the Scheme can be found in Application document [APP-002-Introduction to the Application and Scheme Description \(application document reference APP-002\)](#).
- 1.1.9 This suite of plans is also closely linked to Part 5 of the Book of Reference (Application document TR010030/APP/4.3 (~~14~~ ~~as submitted at Deadline 5a~~)), which details the description of the special category land, and how it is affected.
- 1.1.10 These plans align with the Land Plan and Works Plan sheets of the same number of the same geographical location, of which there are 31 sheets in total. To enable these plans to be reviewed side by side with the associated sheet, they have retained their numbers from those suites of plans. This does mean some sheets are not required and therefore gaps in the numbers are evident.
- 1.1.11 The sheet layout box on each individual sheet makes clear which sheets are included, being those outlined in black. Those outlined in grey are those sheets that have no special category land identified. The Key Plan also clearly identifies which sheets are included. Only the plans in use are listed in the schedule of plans included in this application and to be certified under article ~~46~~5 of the DCO.
- 4.4.141.1.12 These Special Category Land plans take into account the post-examination changes in replacement land requested by the Secretary of State.

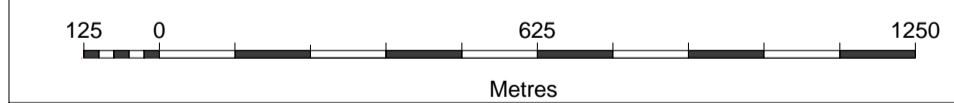
2. Schedule of Plans included in this application document

| Document title | Document number | Revision |
|----------------------------------------------------------------------------------------------------------|------------------|---------------|
| Special Category Land Plans - Regulation 5(2)(i)(iv) - Key Plan | TR010030/APP/2.5 | 37 |
| Special Category Land Plans - Regulation 5(2)(i)(iv) - Sheet 1 of 31 | TR010030/APP/2.5 | 3 |
| Special Category Land Plans - Regulation 5(2)(i)(iv) - Sheet 2 of 31 | TR010030/APP/2.5 | 3 |
| Special Category Land Plans - Regulation 5(2)(i)(iv) - Sheet 3 of 31 | TR010030/APP/2.5 | 3 |
| Special Category Land Plans - Regulation 5(2)(i)(iv) - Sheet 4 of 31 | TR010030/APP/2.5 | 3 |
| Special Category Land Plans - Regulation 5(2)(i)(iv) - Sheet 5 of 31 | TR010030/APP/2.5 | 3 |
| Special Category Land Plans - Regulation 5(2)(i)(iv) - Sheet 6 of 31 | TR010030/APP/2.5 | 37 |
| Special Category Land Plans - Regulation 5(2)(i)(iv) - Sheet 11 of 31 | TR010030/APP/2.5 | 3 |
| Special Category Land Plans - Regulation 5(2)(i)(iv) - Sheet 12 of 31 | TR010030/APP/2.5 | 3 |
| Special Category Land Plans - Regulation 5(2)(i)(iv) - Sheet 13 of 31 | TR010030/APP/2.5 | 37 |
| Special Category Land Plans - Regulation 5(2)(i)(iv) - Sheet 14 of 31 | TR010030/APP/2.5 | 07 |
| Special Category Land Plans - Regulation 5(2)(i)(iv) - Sheet 20 of 31 | TR010030/APP/2.5 | 0 |
| Special Category Land Plans - Regulation 5(2)(i)(iv) - Sheet 21 of 31 | TR010030/APP/2.5 | 0 |
| Special Category Land Plans - Regulation 5(2)(i)(iv) - Sheet 22 of 31 | TR010030/APP/2.5 | 0 |
| Special Category Land Plans - Regulation 5(2)(i)(iv) - Sheet 23 of 31 | TR010030/APP/2.5 | 0 |
| Special Category Land Plans - Regulation 5(2)(i)(iv) - Sheet 24 of 31 | TR010030/APP/2.5 | 3 |
| Special Category Land Plans - Regulation 5(2)(i)(iv) - Sheet 25 of 31 | TR010030/APP/2.5 | 3 |
| Special Category Land Plans - Regulation 5(2)(i)(iv) - Sheet 26 of 31 | TR010030/APP/2.5 | 07 |
| Special Category Land Plans - Regulation 5(2)(i)(iv) - Sheet 27 of 31 | TR010030/APP/2.5 | 27 |
| Special Category Land Plans - Regulation 5(2)(i)(iv) - Sheet 28 of 31 | TR010030/APP/2.5 | 07 |
| Special Category Land Plans - Regulation 5(2)(i)(iv) - Sheet 29 of 31 <u>(sheet no longer in use)</u> | TR010030/APP/2.5 | 07 |
| Special Category Land Plans - Regulation 5(2)(i)(iv) - Sheet 30 of 31 <u>(sheet no longer in use)</u> | TR010030/APP/2.5 | 37 |
| Special Category Land Plans - Regulation 5(2)(i)(iv) - Inset A | TR010030/APP/2.5 | 0 |
| Special Category Land Plans - Regulation 5(2)(i)(iv) - Inset B | TR010030/APP/2.5 | 3 |

| | | |
|---------------------------------------------------------------------------------------------------|------------------|--------------|
| Special Category Land Plans - Regulation 5(2)(i)(iv) - Inset C | TR010030/APP/2.5 | 3 |
| Special Category Land Plans - Regulation 5(2)(i)(iv) - Inset D | TR010030/APP/2.5 | 3 |
| Special Category Land Plans - Regulation 5(2)(i)(iv) - Inset E | TR010030/APP/2.5 | 3 |
| Special Category Land Plans - Regulation 5(2)(i)(iv) - Inset F | TR010030/APP/2.5 | 3 |
| Special Category Land Plans - Regulation 5(2)(i)(iv) - Inset G | TR010030/APP/2.5 | 3 |
| Special Category Land Plans - Regulation 5(2)(i)(iv) - Inset H | TR010030/APP/2.5 | 2 |
| Special Category Land Plans - Regulation 5(2)(i)(iv) - Inset I | TR010030/APP/2.5 | 0 |
| Special Category Land Plans - Regulation 5(2)(i)(iv) - Inset J | TR010030/APP/2.5 | 0 |
| Special Category Land Plans - Regulation 5(2)(i)(iv) - Inset K <u>(sheet no longer in use)</u> | TR010030/APP/2.5 | 0 |



This map is based on Ordnance Survey material with the permission of Ordnance Survey on behalf of the Controller of Her Majesty's Stationery Office. © Crown copyright. Unauthorised reproduction infringes Crown copyright and may lead to prosecution or civil proceedings. Highways England 100018928, 2017.



Notes:
 1. This plan should be read in conjunction with application documents TR010030/APP/2.2 Land Plans and TR010030/APP/4.3 Book of Reference, together with TR010030/APP/6.2 Environmental Statement Figures and TR010030/APP/4.1 Statement of Reasons which contain figures illustrating the full extent of special category land within the area of the proposed Scheme.

Legend:

- 1 Illustration of the edge of sheet and number of each sheet, containing Special Category land
- 1 Illustration of the edge of sheet and number of each sheet, not containing Special Category land
- Development Consent Order (DCO) boundary
- - - Local Authority boundary

| DCO APPLICATION | | | | | | | |
|-----------------------------------------|----------|------|---------|----------|------------|------------|--|
| Status | Revision | Draw | Checked | Reviewed | Authorised | Issue Date | |
| A4 | 1.0 | SHE | LFA | AMU | GB0 | 17/12/2019 | |
| SUBMITTED FOR DEADLINE 4 | | | | | | | |
| Status | Revision | Draw | Checked | Reviewed | Authorised | Issue Date | |
| A1 | 2.0 | SHE | LFA | AMU | GB0 | 07/02/2020 | |
| SUBMITTED FOR DEADLINE 5A | | | | | | | |
| Status | Revision | Draw | Checked | Reviewed | Authorised | Issue Date | |
| A1 | 3.0 | SHE | LFA | AMU | GB0 | 28/02/2020 | |
| SUBMITTED FOR PROPOSED CHANGES | | | | | | | |
| Status | Revision | Draw | Checked | Reviewed | Authorised | Issue Date | |
| A1 | 5.0 | JHE | SHE | AMU | GB0 | 06/04/2020 | |
| SUBMITTED FOR SECRETARY OF STATE REVIEW | | | | | | | |
| Status | Revision | Draw | Checked | Reviewed | Authorised | Issue Date | |
| A1 | 7.0 | AMH | RCL | AME | SGA | 25/02/2021 | |

Drawing Suitability: **APPROVED - PUBLISHED** Status: **A1**

Created by: TerraQuest Solutions Limited
 Quayside Tower
 252-260 Broad Street
 Birmingham
 B1 2HF

w: www.terraquest.co.uk
 e: info@terraquest.co.uk

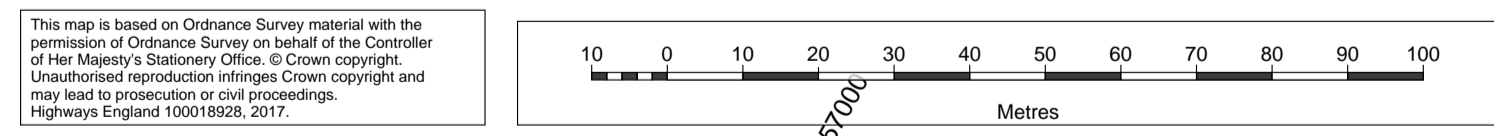
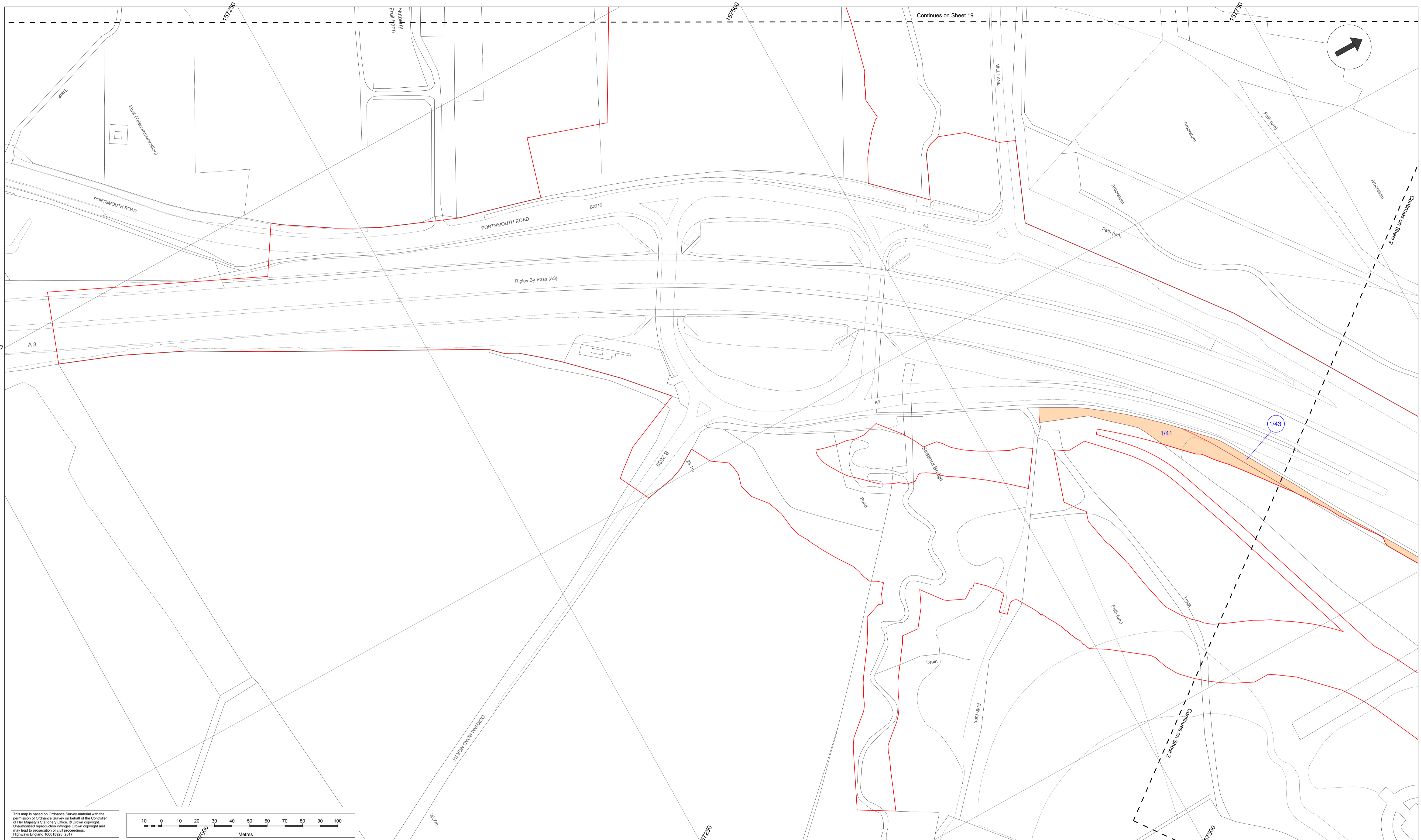
Client: **Working on behalf of**

Project Title: **M25 Junction10/A3 Wisley Interchange**

Drawing Title: **SPECIAL CATEGORY LAND PLANS REGULATION 5(2)(i)(iv) KEY PLAN**

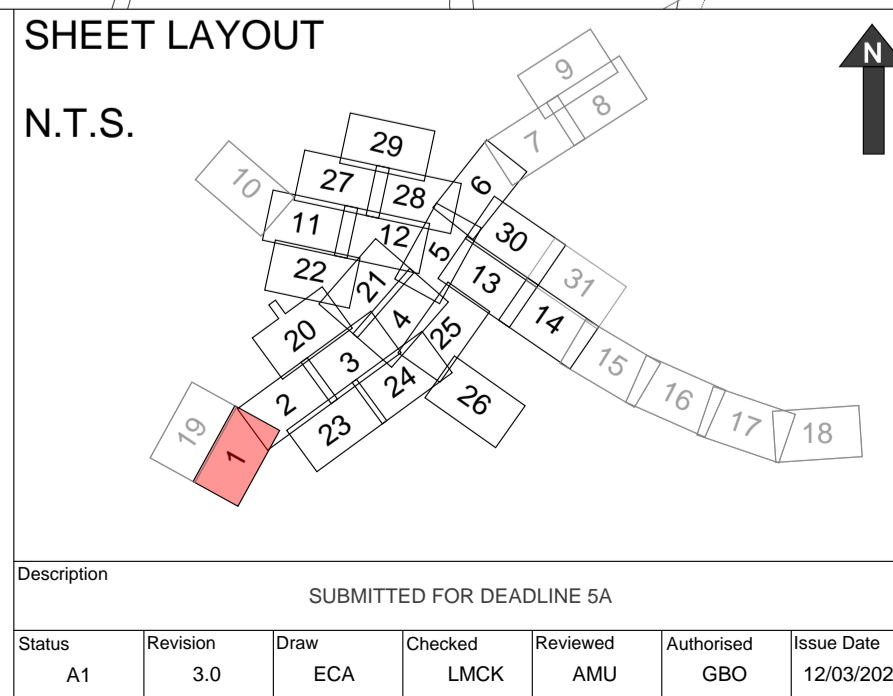
Drawing Number: **TR010030/APP/2.5** Rev: **7.0**

HE Pin: HE551522 Scale: 1:12,500 Original Size: A1

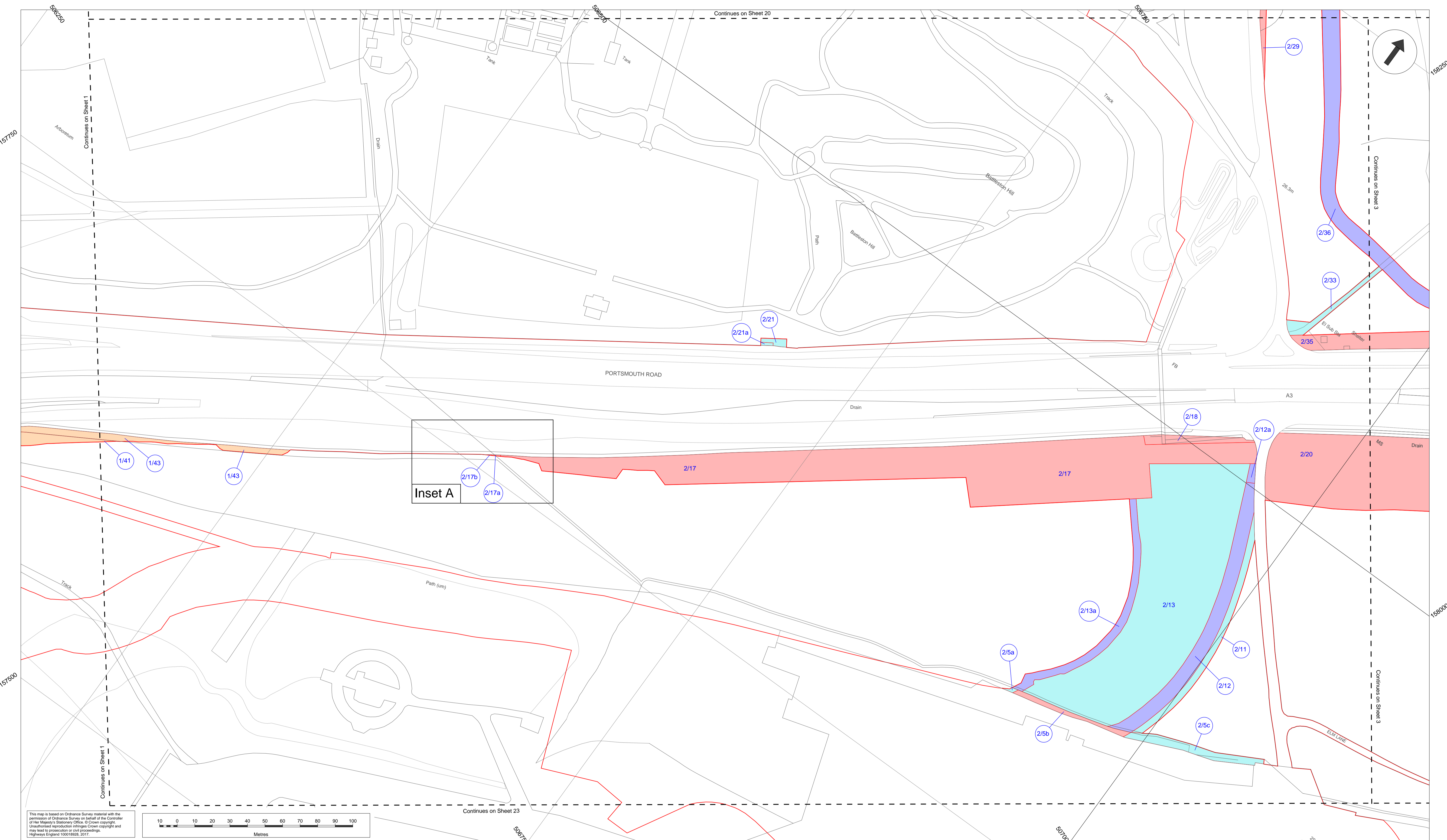


- Notes:**
- The legend is identical on all sheets of the Special Category Land Plans presented on each sheet;
 - Land Parcel/Plot numbers are annotated in blue and are made up of a Sheet Number and then a unique plot number. These plot numbers correspond to those represented in the Book of Reference;
 - All parcels in this sheet fall within the Borough of Guildford;
 - Only the sheets outlined in black in the sheet layout contain Special Category Land;
 - The areas delineated on this plan take account of the areas of common land which are currently in the process of being registered and deregistered in connection with historic agreements in respect of M25 works. For further explanation please refer to application document TR010030/APP/4.1, Appendix C;
 - This plan should be read in conjunction with application documents TR010030/APP/2.2 Land Plans and TR010030/APP/4.3 Book of Reference, together with TR010030/APP/6.2 Environmental Statement Figures and TR010030/APP/4.1 Statement of Reasons which contain figures illustrating the full extent of special category land within the area of the proposed Scheme.
 - Land Parcels/Plots in this sheet are found on Sheet 1 of the Land Plans

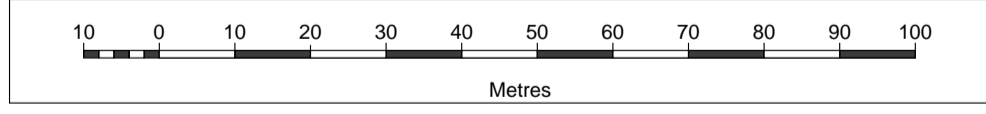
- Legend:**
- Development Consent Order (DCO) boundary
 - Local Authority boundary
 - - - Cut Line
 - Common Land to be acquired – permanent title acquisition
 - Common Land to be used temporarily and rights to be acquired permanently
 - Common Land to be used temporarily
 - Common Land not subject to compulsory acquisition or temporary possession
 - Open Space Land to be acquired – permanent title acquisition
 - Open Space Land to be used temporarily and rights to be acquired permanently
 - Open Space Land to be used temporarily
 - Open Space Land not subject to compulsory acquisition or temporary possession
 - Replacement Land



| | | |
|----------------------------------------------------------------------------------------------------------------------------------------------------------------------|----------------------|------------------------------------------------------------------------------------------------------------------|
| Drawing Suitability: APPROVED - PUBLISHED | Status: A1 | Project Title: M25 Junction10/A3 Wisley Interchange |
| Created by: TerraQuest Solutions Limited Quayside Tower 252-260 Broad Street Birmingham B1 2HF w: www.terraquest.co.uk e: info@terraquest.co.uk | | Drawing Title: SPECIAL CATEGORY LAND PLANS REGULATION 5(2)(i)(iv) SHEET 1 OF 31 |
| Client: Working on behalf of highways england | | Drawing Number: TR010030/APP/2.5 Rev: 3.0 |
| HE Pin: HE551522 | | Scale: 1:1,000 Original Size: A1 |

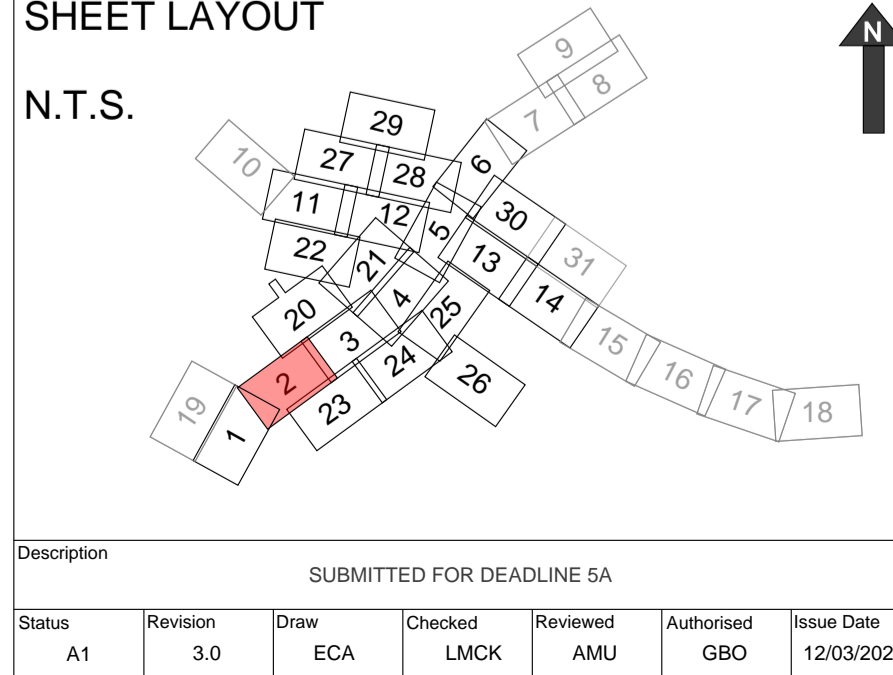


This map is based on Ordnance Survey material with the permission of Ordnance Survey on behalf of the Controller of Her Majesty's Stationery Office. © Crown copyright. Unauthorised reproduction infringes Crown copyright and may lead to prosecution or civil proceedings. Highways England 100018926, 2017.

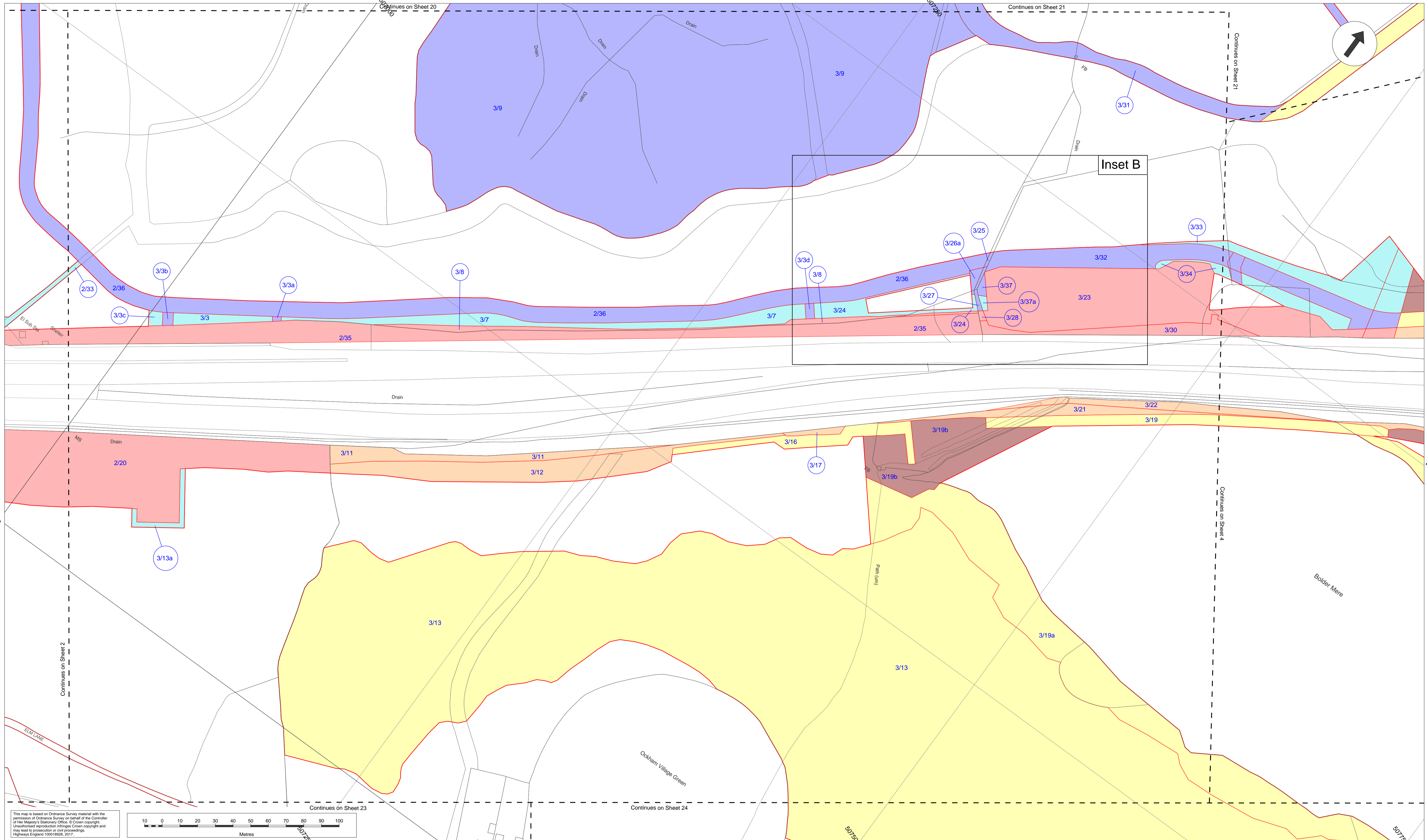


- Notes:**
- The legend is identical on all sheets of the Special Category Land Plans presented on each sheet;
 - Land Parcel/Plot numbers are annotated in blue and are made up of a Sheet Number and then a unique plot number. These plot numbers correspond to those represented in the Book of Reference;
 - All parcels in this sheet fall within the Borough of Guildford;
 - Only the sheets outlined in black in the sheet layout contain Special Category Land;
 - The areas delineated on this plan take account of the areas of common land which are currently in the process of being registered and deregistered in connection with historic agreements in respect of M25 works. For further explanation please refer to application document TR010030/APP/4.1, Appendix C;
 - This plan should be read in conjunction with application documents TR010030/APP/2.2 Land Plans and TR010030/APP/4.3 Book of Reference, together with TR010030/APP/6.2 Environmental Statement Figures and TR010030/APP/4.1 Statement of Reasons which contain figures illustrating the full extent of special category land within the area of the proposed Scheme.
 - Land Parcels/Plots in this sheet are found on Sheet 2 of the Land Plans

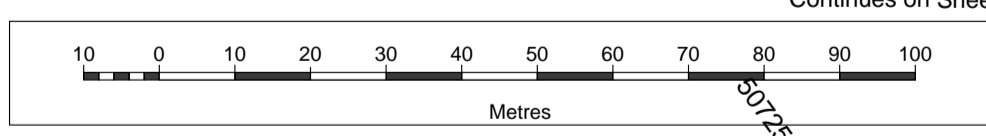
- Legend:**
- Development Consent Order (DCO) boundary
 - Local Authority boundary
 - - - Cut Line
 - Common Land to be acquired – permanent title acquisition
 - Common Land to be used temporarily and rights to be acquired permanently
 - Common Land to be used temporarily
 - Common Land not subject to compulsory acquisition or temporary possession
 - Open Space Land to be acquired – permanent title acquisition
 - Open Space Land to be used temporarily and rights to be acquired permanently
 - Open Space Land to be used temporarily
 - Open Space Land not subject to compulsory acquisition or temporary possession
 - Replacement Land



| | | |
|--------------------------------------------------------------------------------------------------------------------------------------------------------------------------------------------------------------------------------------------------------------------------------------------------------------------------------------------------------------------------------------------|------------------------------|------------------------------------------------------------------------------------------------------------------------------------------------------------------------------------------------------------------------------------------------------------|
| <p>Drawing Suitability: APPROVED - PUBLISHED</p> <p>Created by: TerraQuest Solutions Limited Quayside Tower 252-260 Broad Street Birmingham B1 2HF</p> <p>w: www.terraquest.co.uk e: info@terraquest.co.uk</p> <p>Client: Working on behalf of </p> | <p>Status: A1</p> | <p>Project Title: M25 Junction10/A3 Wisley Interchange</p> <p>Drawing Title: SPECIAL CATEGORY LAND PLANS REGULATION 5(2)(i)(iv) SHEET 2 OF 31</p> <p>Drawing Number: TR010030/APP/2.5</p> <p>HE Pin: HE551522</p> |
| <p>Scale: 1:1,000</p> | | <p>Rev: 3.0</p> <p>Original Size: A1</p> |

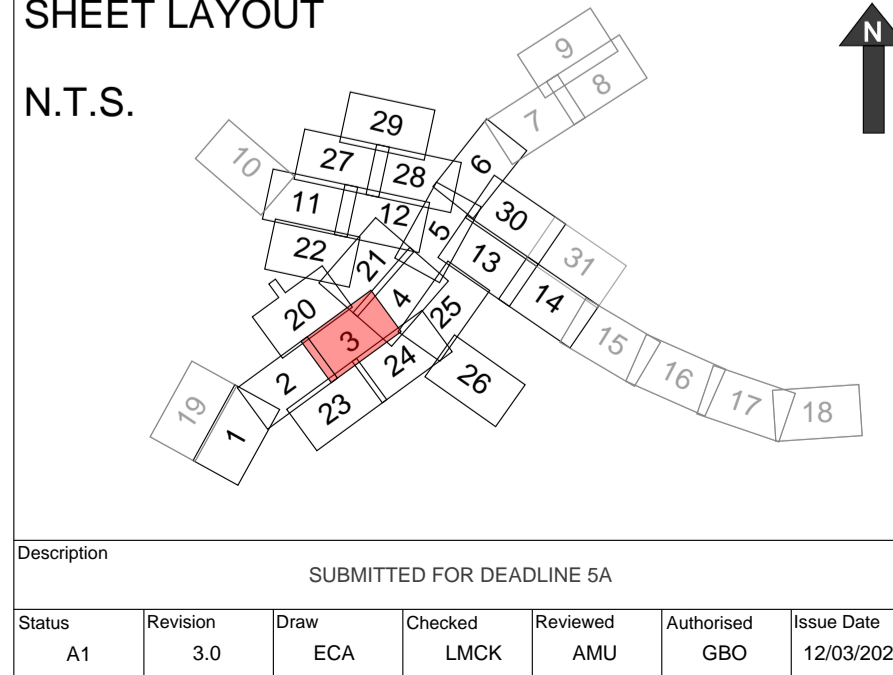


This map is based on Ordnance Survey material with the permission of Ordnance Survey on behalf of the Controller of Her Majesty's Stationery Office. © Crown copyright. Unauthorised reproduction infringes Crown copyright and may lead to prosecution or civil proceedings. Highways England 100018026, 2017.



- Notes:**
- The legend is identical on all sheets of the Special Category Land Plans presented on each sheet;
 - Land Parcel/Plot numbers are annotated in blue and are made up of a Sheet Number and then a unique plot number. These plot numbers correspond to those represented in the Book of Reference;
 - All parcels in this sheet fall within the Borough of Guildford;
 - Only the sheets outlined in black in the sheet layout contain Special Category Land;
 - The areas delineated on this plan take account of the areas of common land which are currently in the process of being registered and deregistered in connection with historic agreements in respect of M25 works. For further explanation please refer to application document TR010030/APP/4.1, Appendix C;
 - This plan should be read in conjunction with application documents TR010030/APP/2.2 Land Plans and TR010030/APP/4.3 Book of Reference, together with TR010030/APP/6.2 Environmental Statement Figures and TR010030/APP/4.1 Statement of Reasons which contain figures illustrating the full extent of special category land within the area of the proposed Scheme.
 - Land Parcels/Plots in this sheet are found on Sheet 3 of the Land Plans

- Legend:**
- Development Consent Order (DCO) boundary
 - Local Authority boundary
 - Cut Line
 - Common Land to be acquired – permanent title acquisition
 - Common Land to be used temporarily and rights to be acquired permanently
 - Common Land to be used temporarily
 - Common Land not subject to compulsory acquisition or temporary possession
 - Open Space Land to be acquired – permanent title acquisition
 - Open Space Land to be used temporarily and rights to be acquired permanently
 - Open Space Land to be used temporarily
 - Open Space Land not subject to compulsory acquisition or temporary possession
 - Replacement Land



Drawing Suitability: **APPROVED - PUBLISHED**

Status: **A1**

Project Title: **M25 Junction10/A3 Wisley Interchange**

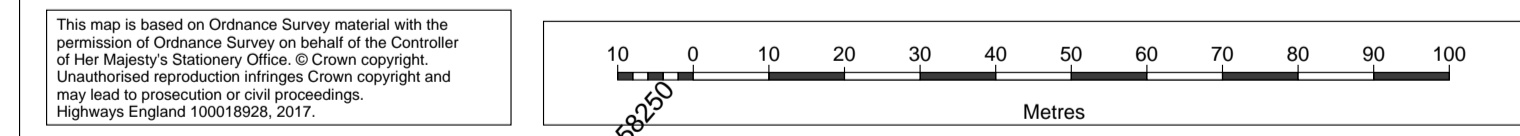
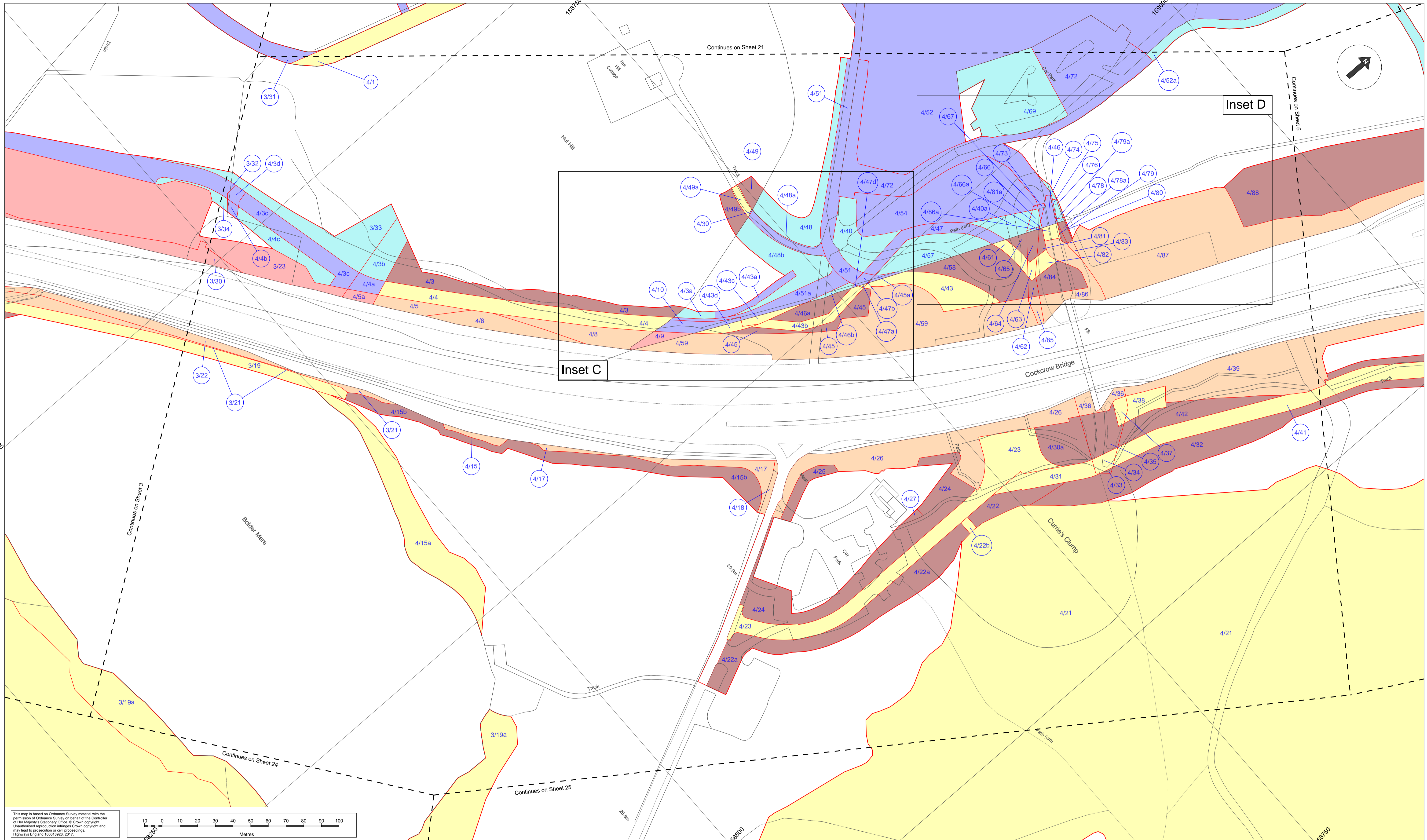
Created by: TerraQuest Solutions Limited
Quayside Tower
252-260 Broad Street
Birmingham
B1 2HF

w: www.terraquest.co.uk
e: info@terraquest.co.uk

Client: **Working on behalf of highways england**

TerraQuest
Business & Property Solutions
A Mears Group plc Company

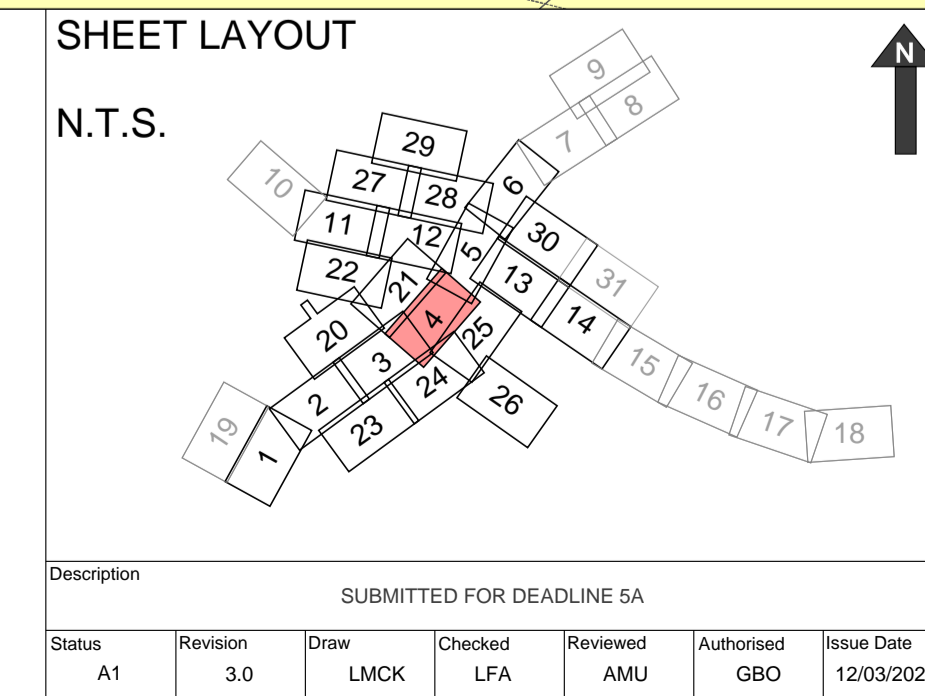
| | |
|---------------------------------------------------------------------------------------------------|--------------------|
| Drawing Title: SPECIAL CATEGORY LAND PLANS REGULATION 5(2)(i)(iv) SHEET 3 OF 31 | |
| Drawing Number: TR010030/APP/2.5 | Rev: 3.0 |
| HE Pin: HE551522 | Scale: 1:1,000 |
| Original Size: A1 | |





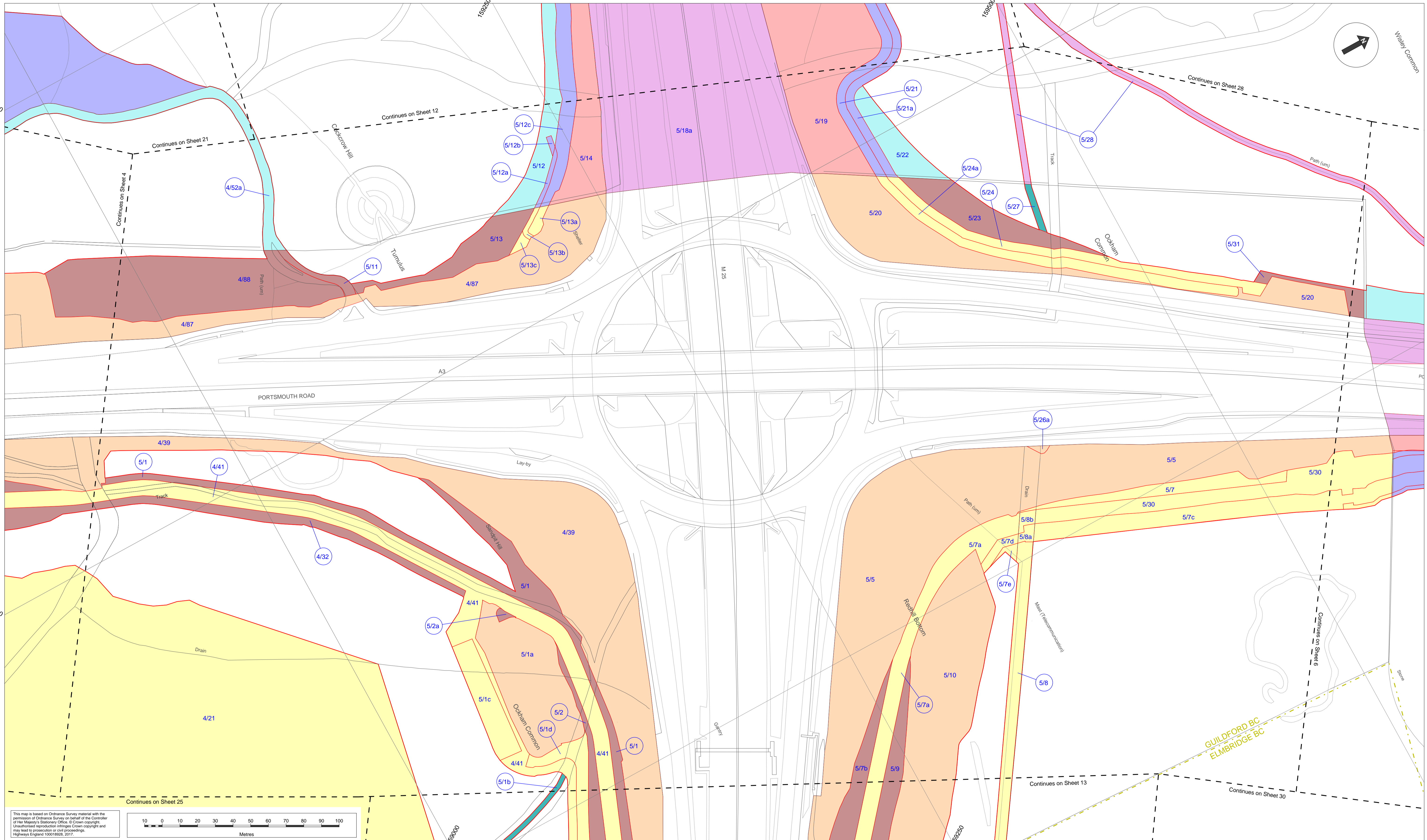
Notes:

- The legend is identical on all sheets of the Special Category Land Plans presented on each sheet;
- Land Parcel/Plot numbers are annotated in blue and are made up of a Sheet Number and then a unique plot number. These plot numbers correspond to those represented in the Book of Reference;
- All parcels in this sheet fall within the Borough of Guildford;
- Only the sheets outlined in black in the sheet layout contain Special Category Land;
- The areas delineated on this plan take account of the areas of common land which are currently in the process of being registered and deregistered in connection with historic agreements in respect of M25 works. For further explanation please refer to application document TR010030/APP/4.1, Appendix C;
- This plan should be read in conjunction with application documents TR010030/APP/2.2 Land Plans and TR010030/APP/4.3 Book of Reference, together with TR010030/APP/6.2 Environmental Statement Figures and TR010030/APP/4.1 Statement of Reasons which contain figures illustrating the full extent of special category land within the area of the proposed Scheme.
- Land Parcels/Plots in this sheet are found on Sheet 4 of the Land Plans

- Legend:**
- Development Consent Order (DCO) boundary
 - Local Authority boundary
 - Cut Line
 - Common Land to be acquired – permanent title acquisition
 - Common Land to be used temporarily and rights to be acquired permanently
 - Common Land to be used temporarily
 - Common Land not subject to compulsory acquisition or temporary possession
 - Open Space Land to be acquired – permanent title acquisition
 - Open Space Land to be used temporarily and rights to be acquired permanently
 - Open Space Land to be used temporarily
 - Open Space Land not subject to compulsory acquisition or temporary possession
 - Replacement Land



| | | | |
|---------------------------------------------------------------------------------------------------------------|--------------------|--------------------------------------------------------------------------------------------------------------------------------------------------------------------------------|---------------------------------------------------------------|
| Drawing Suitability: APPROVED - PUBLISHED | | Status: A1 | Project Title: M25 Junction10/A3 Wisley Interchange |
| Created by: TerraQuest Solutions Limited Quayside Tower 252-260 Broad Street Birmingham B1 2HF | |  SPECIAL CATEGORY LAND PLANS REGULATION 5(2)(i)(iv) SHEET 4 OF 31 | |
| w: www.terraquest.co.uk e: info@terraquest.co.uk | | | |
| Client:  | | Drawing Number: TR010030/APP/2.5 | Rev: 3.0 |
| Description: SUBMITTED FOR DEADLINE 5A | | HE Pin: HE551522 | Scale: 1:1,000 |
| Status: A1 | Revision: 3.0 | Draw: LMCK | Checked: LFA |
| Reviewed: AMU | Authorised: GBO | Issue Date: 12/03/2020 | Original Size: A1 |



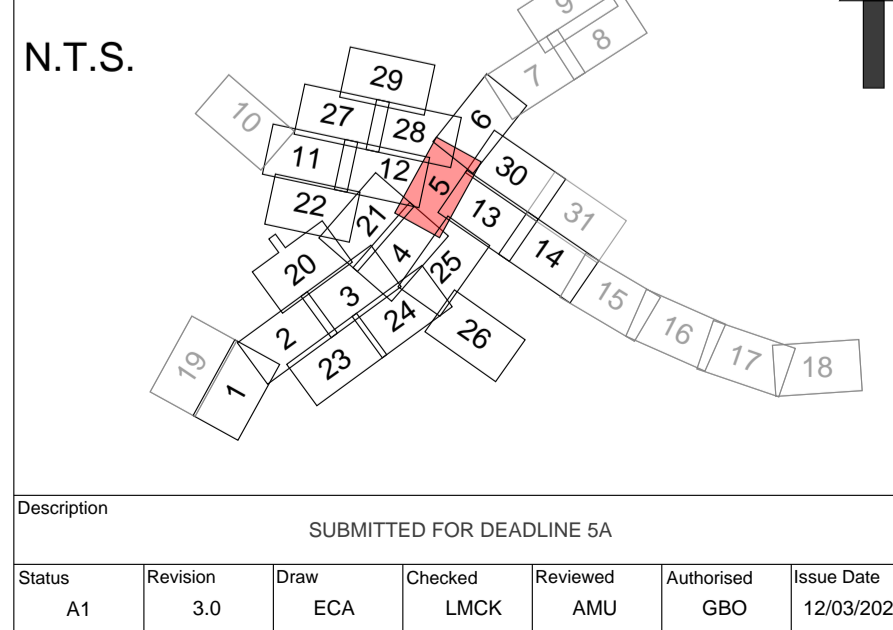
Notes:

- The legend is identical on all sheets of the Special Category Land Plans presented on each sheet;
- Land Parcel/Plot numbers are annotated in blue and are made up of a Sheet Number and then a unique plot number. These plot numbers correspond to those represented in the Book of Reference;
- Only the sheets outlined in black in the sheet layout contain Special Category Land;
- The areas delineated on this plan take account of the areas of common land which are currently in the process of being registered and deregistered in connection with historic agreements in respect of M25 works. For further explanation please refer to application document TR010030/APP/4.1, Appendix C;
- This plan should be read in conjunction with application documents TR010030/APP/2.2 Land Plans and TR010030/APP/4.3 Book of Reference, together with TR010030/APP/6.2 Environmental Statement Figures and TR010030/APP/4.1 Statement of Reasons which contain figures illustrating the full extent of special category land within the area of the proposed Scheme.
- Land Parcels/Plots in this sheet are found on Sheet 5 of the Land Plans

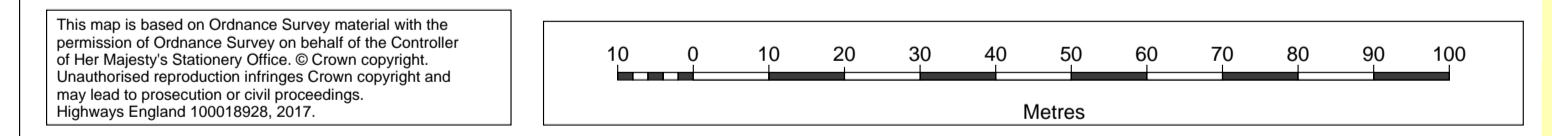
Legend:

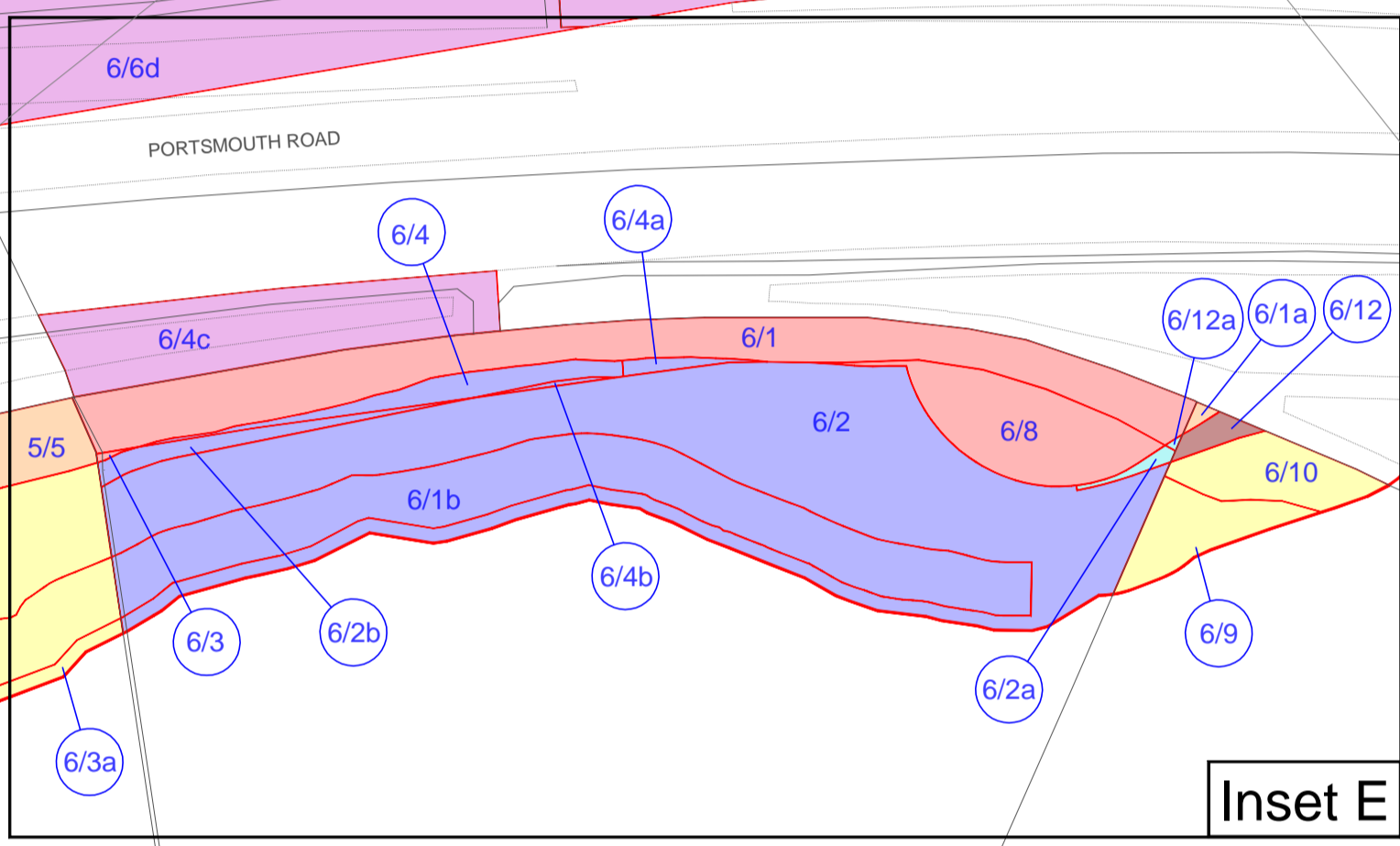
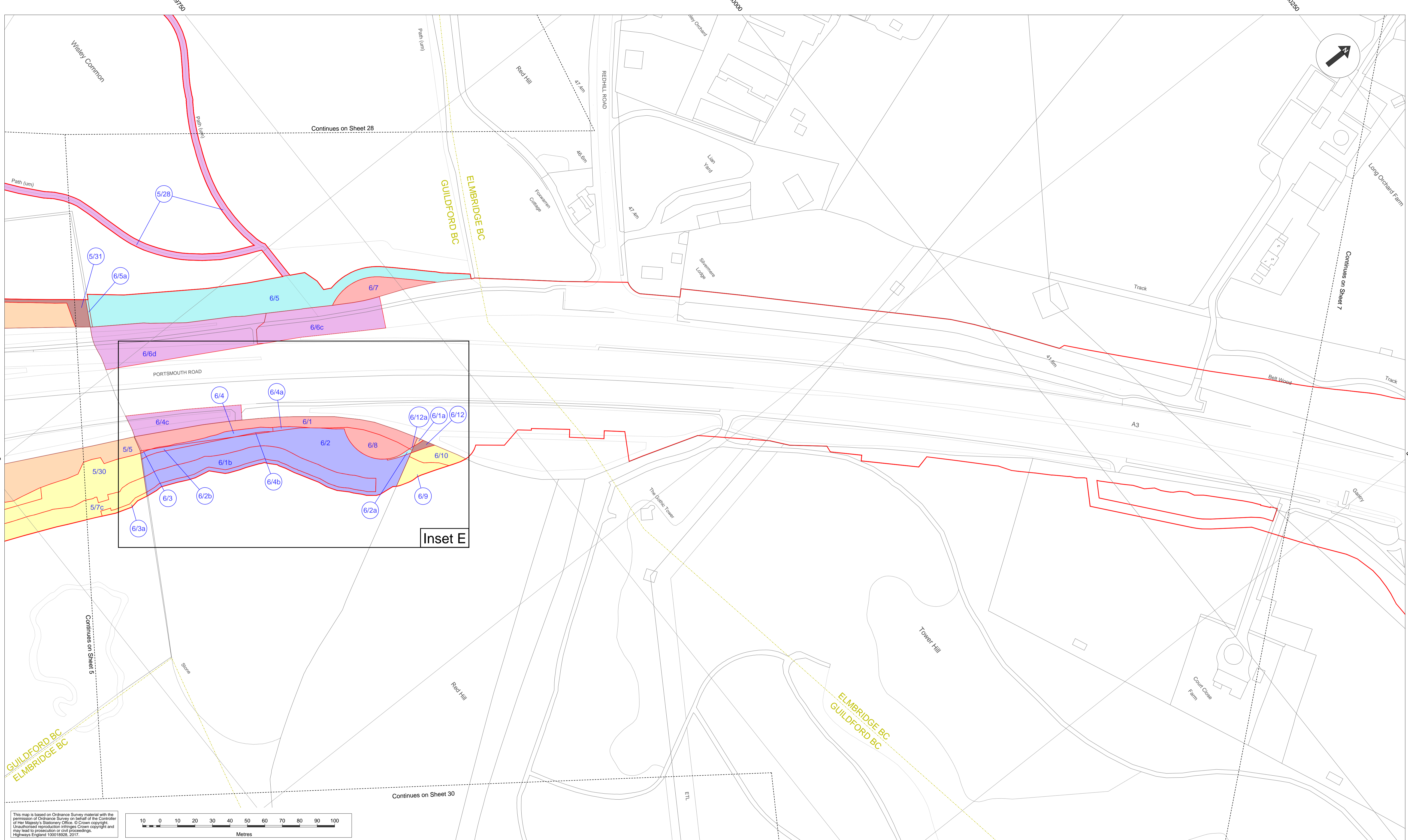
- Development Consent Order (DCO) boundary
- Local Authority boundary
- Cut Line
- Common Land to be acquired – permanent title acquisition
- Common Land to be used temporarily and rights to be acquired permanently
- Common Land to be used temporarily
- Common Land not subject to compulsory acquisition or temporary possession
- Open Space Land to be acquired – permanent title acquisition
- Open Space Land to be used temporarily and rights to be acquired permanently
- Open Space Land to be used temporarily
- Open Space Land not subject to compulsory acquisition or temporary possession
- Replacement Land

SHEET LAYOUT

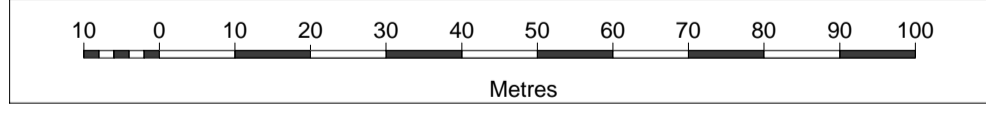


| <p>Created by: TerraQuest Solutions Limited Quayside Tower 252-260 Broad Street Birmingham B1 2HF</p> <p>w: www.terraquest.co.uk e: info@terraquest.co.uk</p> <p>Client: Working on behalf of highways england</p> | <p>Status: APPROVED - PUBLISHED</p> | <p>Drawing Title: SPECIAL CATEGORY LAND PLANS REGULATION 5(2)(i)(iv) SHEET 5 OF 31</p> | <p>Project Title: M25 Junction10/A3 Wisley Interchange</p> <p>Drawing Number: TR010030/APP/2.5</p> <p>Rev: 3.0</p> | | | | | | | | | | | | | | |
|----------------------------------------------------------------------------------------------------------------------------------------------------------------------------------------------------------------------------------------------------------------------------------------------------------------------------------------------------------------------------------------------------------------|------------------------------------------------|-----------------------------------------------------------------------------------------------------------|-----------------------------------------------------------------------------------------------------------------------------------------------------|----------|------------|------------|------------|------------|----|-----|-----|------|-----|-----|------------|--------------------------------------------------------------------|--|
| <p>Description: SUBMITTED FOR DEADLINE 5A</p> <table border="1" style="width: 100%; border-collapse: collapse;"> <thead> <tr> <th>Status</th> <th>Revision</th> <th>Draw</th> <th>Checked</th> <th>Reviewed</th> <th>Authorised</th> <th>Issue Date</th> </tr> </thead> <tbody> <tr> <td>A1</td> <td>3.0</td> <td>ECA</td> <td>LMCK</td> <td>AMU</td> <td>GBO</td> <td>12/03/2020</td> </tr> </tbody> </table> | | Status | Revision | Draw | Checked | Reviewed | Authorised | Issue Date | A1 | 3.0 | ECA | LMCK | AMU | GBO | 12/03/2020 | <p>HE Pin: HE551522 Scale: 1:1,000 Original Size: A1</p> | |
| Status | Revision | Draw | Checked | Reviewed | Authorised | Issue Date | | | | | | | | | | | |
| A1 | 3.0 | ECA | LMCK | AMU | GBO | 12/03/2020 | | | | | | | | | | | |



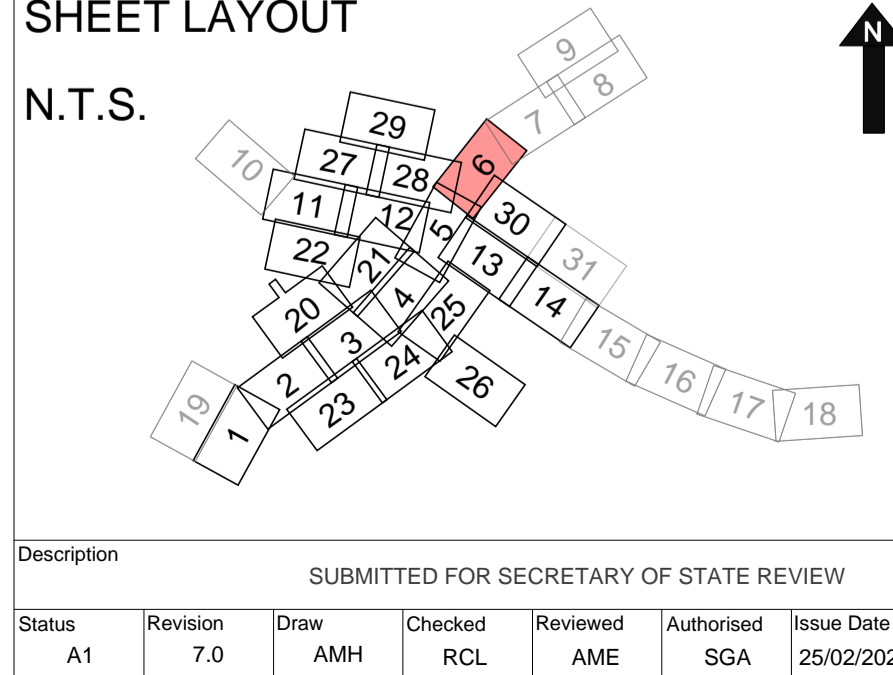


This map is based on Ordnance Survey material with the permission of Ordnance Survey on behalf of the Controller of Her Majesty's Stationery Office. © Crown copyright. Unauthorised reproduction infringes Crown copyright and may lead to prosecution or civil proceedings. Highways England 100018226, 2017.

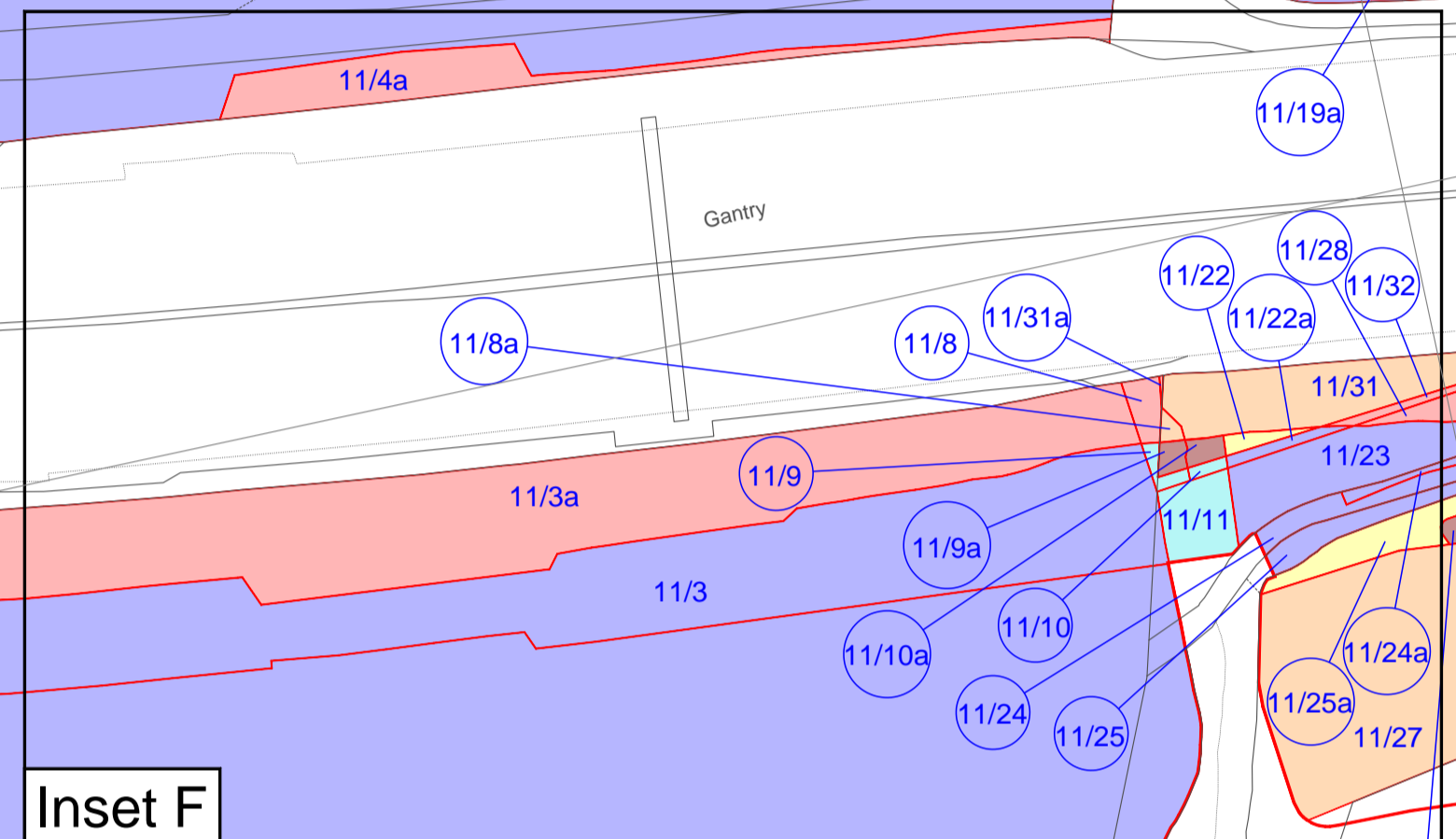
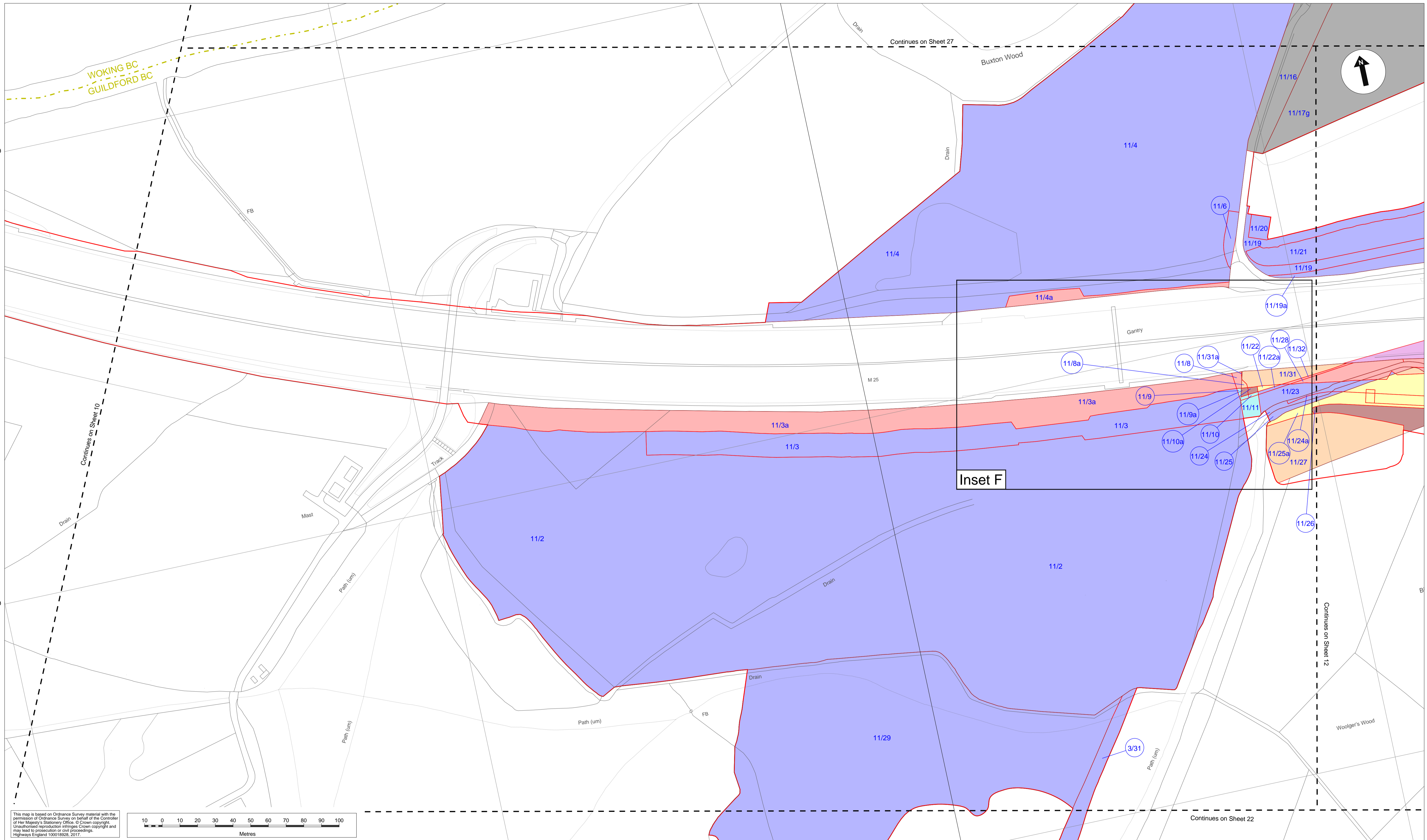


- Notes:**
- The legend is identical on all sheets of the Special Category Land Plans presented on each sheet;
 - Land Parcel/Plot numbers are annotated in blue and are made up of a Sheet Number and then a unique plot number. These plot numbers correspond to those represented in the Book of Reference;
 - Only the sheets outlined in black in the sheet layout contain Special Category Land;
 - The areas delineated on this plan take account of the areas of common land which are currently in the process of being registered and deregistered in connection with historic agreements in respect of M25 works. For further explanation please refer to application document TR010030/APP/4.1, Appendix C;
 - This plan should be read in conjunction with application documents TR010030/APP/2.2 Land Plans and TR010030/APP/4.3 Book of Reference, together with TR010030/APP/6.2 Environmental Statement Figures and TR010030/APP/4.1 Statement of Reasons which contain figures illustrating the full extent of special category land within the area of the proposed Scheme.
 - Land Parcels/Plots in this sheet are found on Sheet 6 of the Land Plans

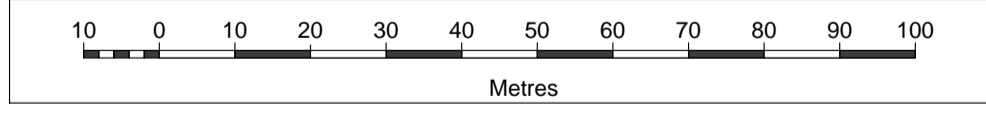
- Legend:**
- Development Consent Order (DCO) boundary
 - Local Authority boundary
 - Cut Line
 - Common Land to be acquired – permanent title acquisition
 - Common Land to be used temporarily and rights to be acquired permanently
 - Common Land to be used temporarily
 - Common Land not subject to compulsory acquisition or temporary possession
 - Open Space Land to be acquired – permanent title acquisition
 - Open Space Land to be used temporarily and rights to be acquired permanently
 - Open Space Land to be used temporarily
 - Open Space Land not subject to compulsory acquisition or temporary possession
 - Replacement Land



| | | |
|----------------------------------------------------------------------------------------------------------------------------------------------------------------------|---------------------------------------------------------------------------------------------------|---------------------------------------------------------------|
| Drawing Suitability: APPROVED - PUBLISHED | Status: A1 | Project Title: M25 Junction10/A3 Wisley Interchange |
| Created by: TerraQuest Solutions Limited Quayside Tower 252-260 Broad Street Birmingham B1 2HF w: www.terraquest.co.uk e: info@terraquest.co.uk | Drawing Title: SPECIAL CATEGORY LAND PLANS REGULATION 5(2)(i)(iv) SHEET 6 OF 31 | |
| Client: Working on behalf of highways england | Drawing Number: TR010030/APP/2.5 | Rev: 7.0 |
| HE Pin: HE551522 | Scale: 1:1,000 | Original Size: A1 |

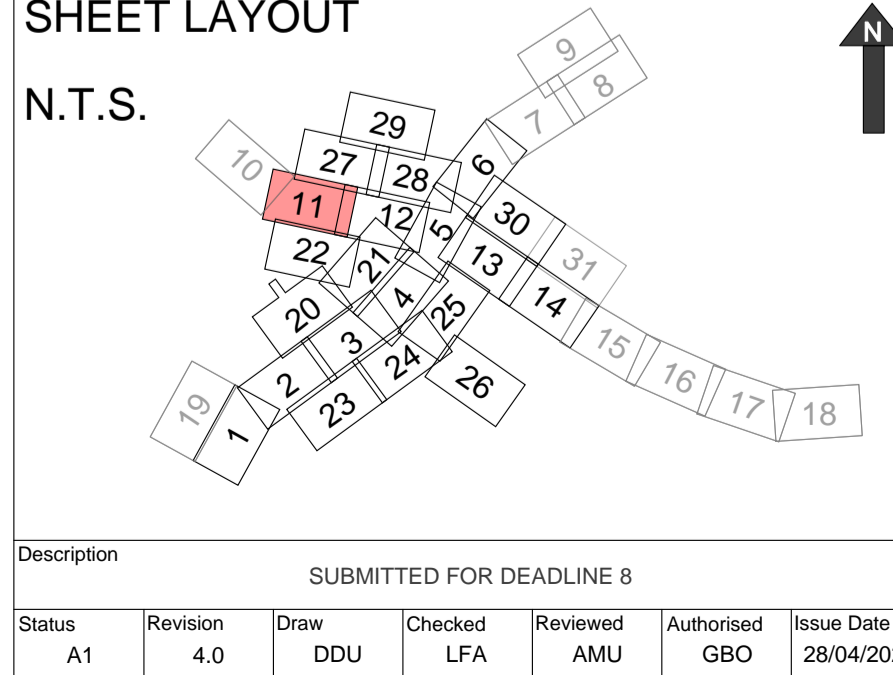


This map is based on Ordnance Survey material with the permission of Ordnance Survey on behalf of the Controller of Her Majesty's Stationery Office. © Crown copyright. Unauthorised reproduction infringes Crown copyright and may lead to prosecution or civil proceedings. Highways England 100018228, 2017.

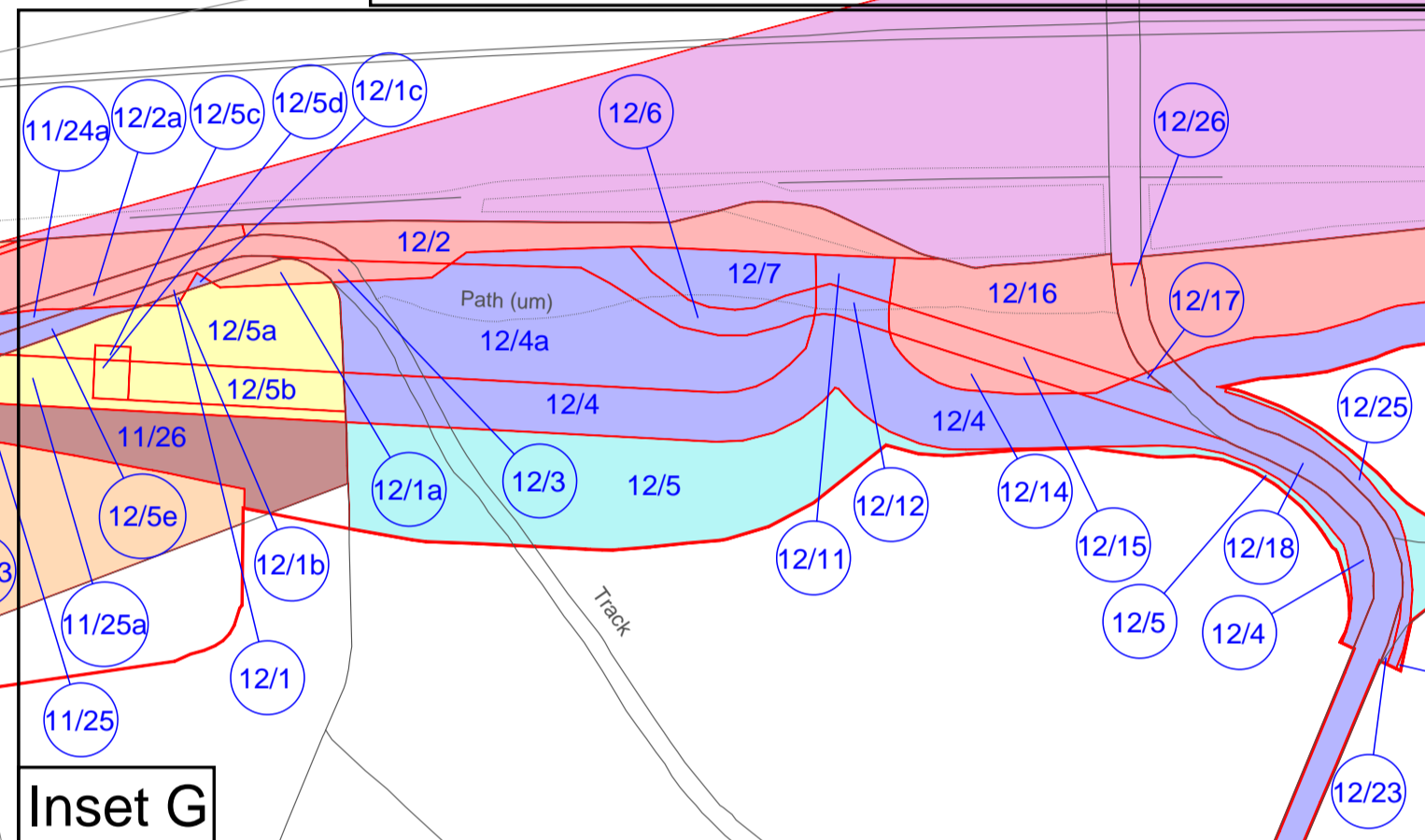
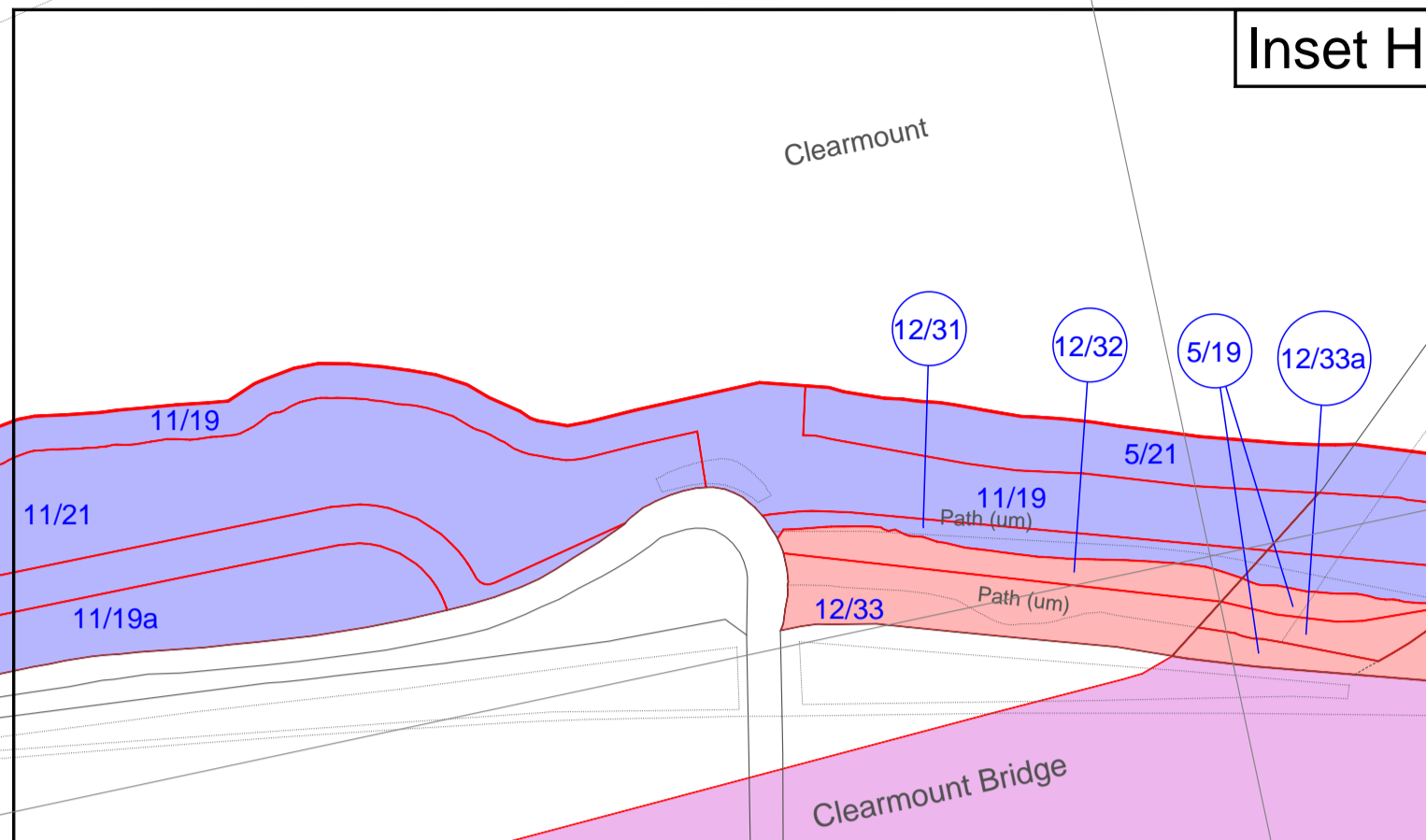
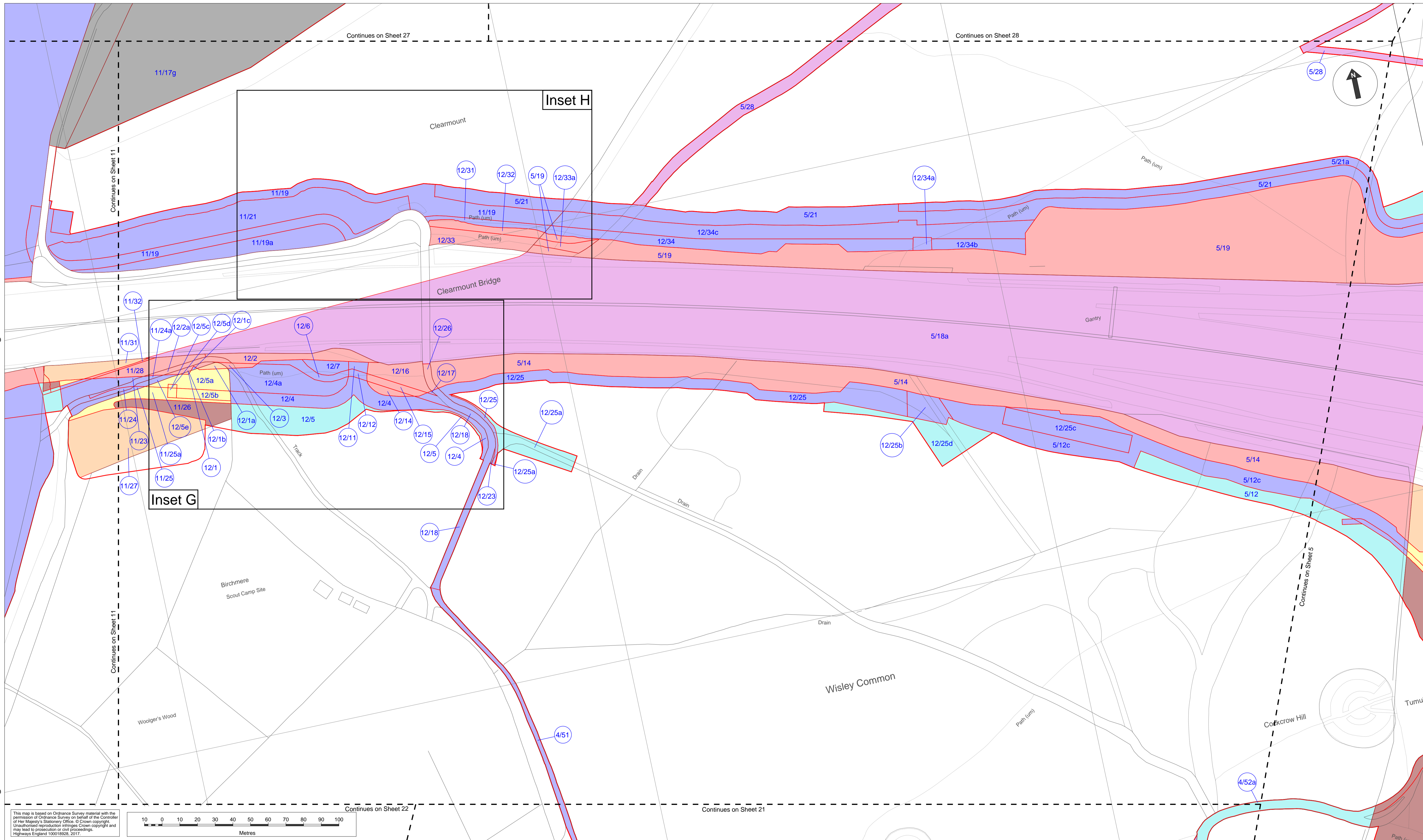


- Notes:**
- The legend is identical on all sheets of the Special Category Land Plans presented on each sheet;
 - Land Parcel/Plot numbers are annotated in blue and are made up of a Sheet Number and then a unique plot number. These plot numbers correspond to those represented in the Book of Reference;
 - Only the sheets outlined in black in the sheet layout contain Special Category Land;
 - The areas delineated on this plan take account of the areas of common land which are currently in the process of being registered and deregistered in connection with historic agreements in respect of M25 works. For further explanation please refer to application document TR010030/APP/4.1, Appendix C;
 - This plan should be read in conjunction with application documents TR010030/APP/2.2 Land Plans and TR010030/APP/4.3 Book of Reference, together with TR010030/APP/6.2 Environmental Statement Figures and TR010030/APP/4.1 Statement of Reasons which contain figures illustrating the full extent of special category land within the area of the proposed Scheme.
 - Land Parcels/Plots in this sheet are found on Sheet 11 of the Land Plans

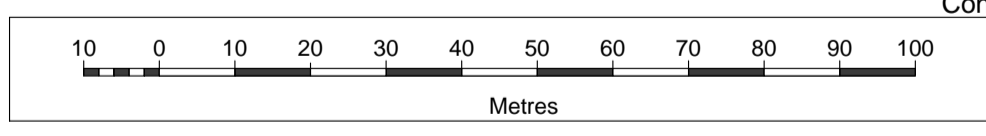
- Legend:**
- Development Consent Order (DCO) boundary
 - Local Authority boundary
 - Cut Line
 - Common Land to be acquired – permanent title acquisition
 - Common Land to be used temporarily and rights to be acquired permanently
 - Common Land to be used temporarily
 - Common Land not subject to compulsory acquisition or temporary possession
 - Open Space Land to be acquired – permanent title acquisition
 - Open Space Land to be used temporarily and rights to be acquired permanently
 - Open Space Land to be used temporarily
 - Open Space Land not subject to compulsory acquisition or temporary possession
 - Replacement Land



| | | |
|----------------------------------------------------------------------------------------------------------------------------------------------------------------------|----------------------|----------------------------------------------------------------------------------------------------|
| Drawing Suitability: APPROVED - PUBLISHED | Status: A1 | Project Title: M25 Junction10/A3 Wisley Interchange |
| Created by: TerraQuest Solutions Limited Quayside Tower 252-260 Broad Street Birmingham B1 2HF w: www.terraquest.co.uk e: info@terraquest.co.uk | | Drawing Title: SPECIAL CATEGORY LAND PLANS REGULATION 5(2)(i)(iv) SHEET 11 OF 31 |
| Client: | Working on behalf of | Drawing Number: TR010030/APP/2.5 |
| | | Rev: 4.0 |
| | HE Pin: HE551522 | Scale: 1:1,000 |
| | | Original Size: A1 |

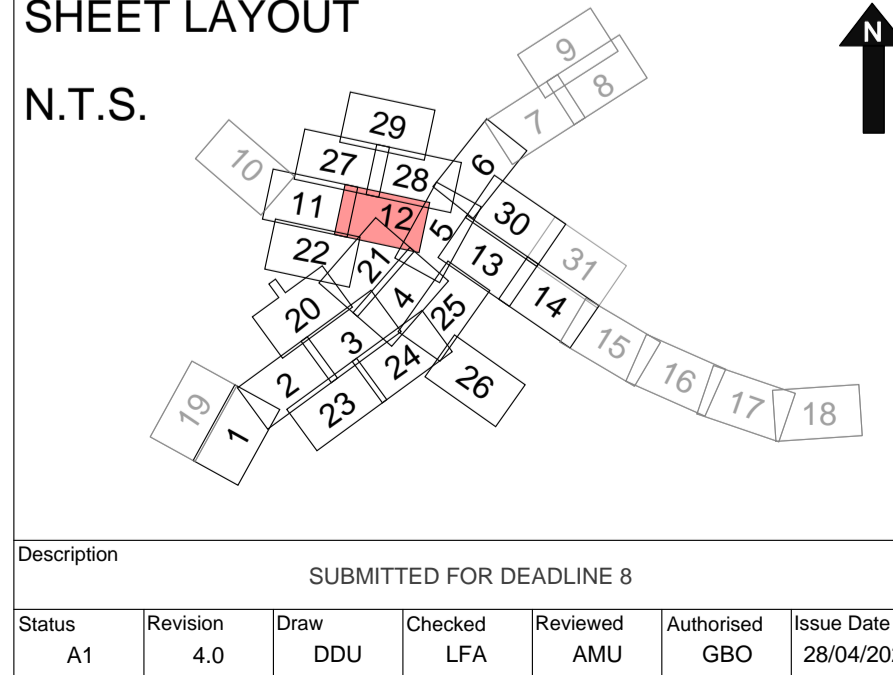


This map is based on Ordnance Survey material with the permission of Ordnance Survey on behalf of the Controller of Her Majesty's Stationery Office. © Crown copyright. Unauthorised reproduction infringes Crown copyright and may lead to prosecution or civil proceedings. Highways England 100018928, 2017.

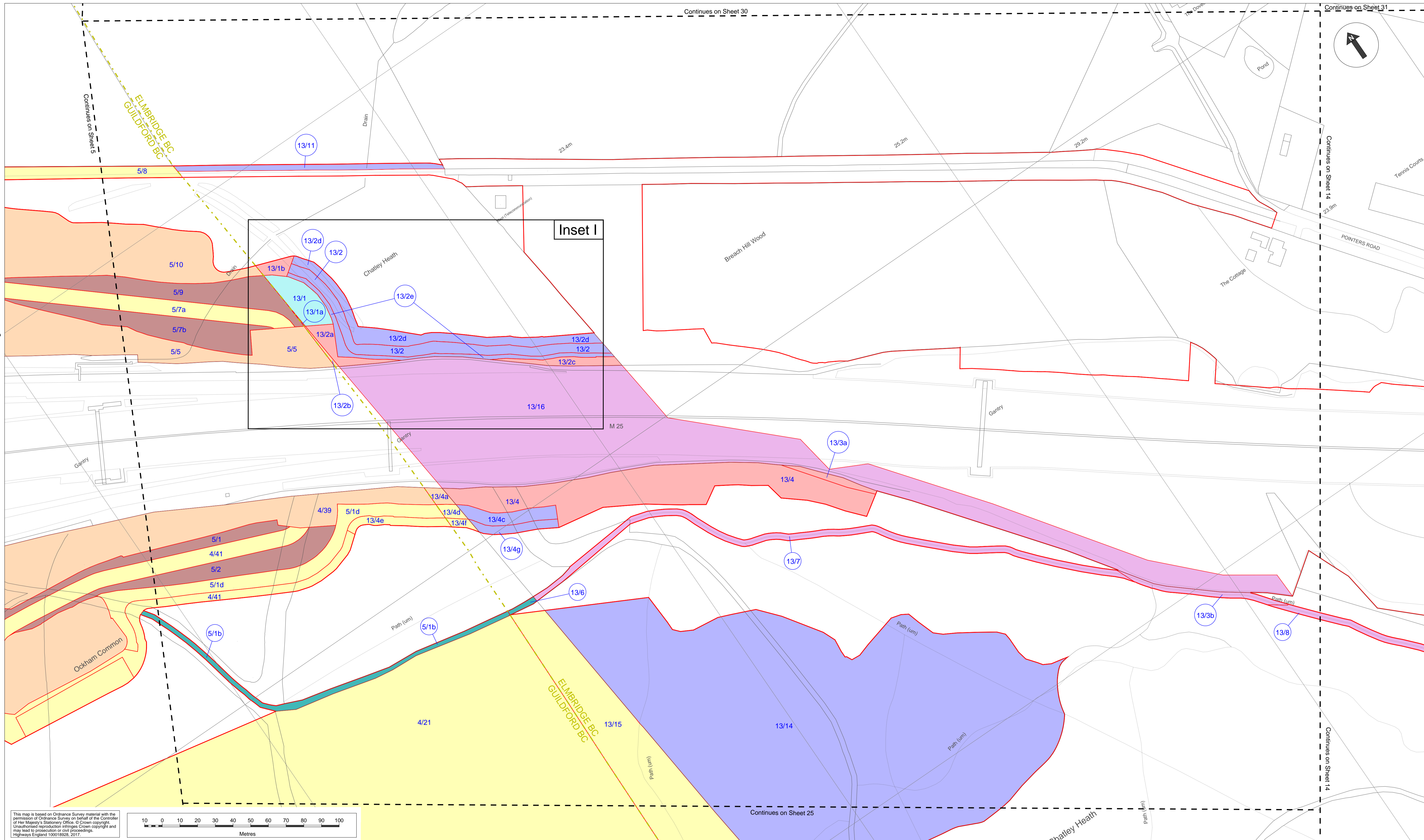


- Notes:**
- The legend is identical on all sheets of the Special Category Land Plans presented on each sheet;
 - Land Parcel/Plot numbers are annotated in blue and are made up of a Sheet Number and then a unique plot number. These plot numbers correspond to those represented in the Book of Reference;
 - All parcels in this sheet fall within the Borough of Guildford;
 - Only the sheets outlined in black in the sheet layout contain Special Category Land;
 - The areas delineated on this plan take account of the areas of common land which are currently in the process of being registered and deregistered in connection with historic agreements in respect of M25 works. For further explanation please refer to application document TR010030/APP/4.1, Appendix C;
 - This plan should be read in conjunction with application documents TR010030/APP/2.2 Land Plans and TR010030/APP/4.3 Book of Reference, together with TR010030/APP/6.2 Environmental Statement Figures and TR010030/APP/4.1 Statement of Reasons which contain figures illustrating the full extent of special category land within the area of the proposed Scheme.
 - Land Parcels/Plots in this sheet are found on Sheet 12 of the Land Plans

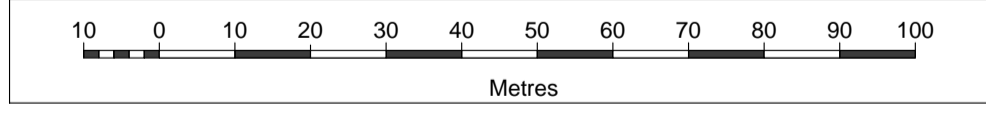
- Legend:**
- Development Consent Order (DCO) boundary
 - Local Authority boundary
 - Cut Line
 - Common Land to be acquired – permanent title acquisition
 - Common Land to be used temporarily and rights to be acquired permanently
 - Common Land to be used temporarily
 - Common Land not subject to compulsory acquisition or temporary possession
 - Open Space Land to be acquired – permanent title acquisition
 - Open Space Land to be used temporarily and rights to be acquired permanently
 - Open Space Land to be used temporarily
 - Open Space Land not subject to compulsory acquisition or temporary possession
 - Replacement Land



| | | | |
|---------------------------------------------------------------------------------------------------------------|------------------|----------------------------------------------------------------------------------------------------|---------------------------------------------------------------|
| Drawing Suitability: APPROVED - PUBLISHED | | Status: A1 | Project Title: M25 Junction10/A3 Wisley Interchange |
| Created by: TerraQuest Solutions Limited Quayside Tower 252-260 Broad Street Birmingham B1 2HF | | Drawing Title: SPECIAL CATEGORY LAND PLANS REGULATION 5(2)(i)(iv) SHEET 12 OF 31 | |
| w: www.terraquest.co.uk e: info@terraquest.co.uk | | Client: Working on behalf of highways england | Drawing Number: TR010030/APP/2.5 |
| Description: SUBMITTED FOR DEADLINE 8 | | Rev: 4.0 | HE Pin: HE551522 |
| Status: A1 | Revision: 4.0 | Draw: DDU | Scale: 1:1,000 |
| Checked: LFA | Reviewed: AMU | Authorised: GBO | Original Size: A1 |
| Issue Date: 28/04/2020 | | | |

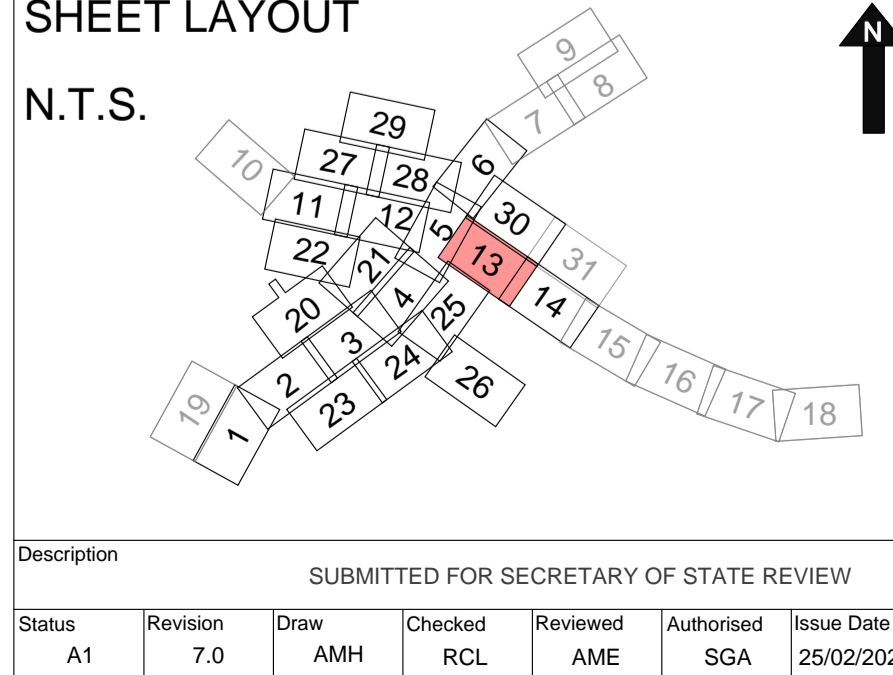


This map is based on Ordnance Survey material with the permission of Ordnance Survey on behalf of the Controller of Her Majesty's Stationery Office. © Crown copyright. Unauthorised reproduction infringes Crown copyright and may lead to prosecution or civil proceedings. Highways England 100018928, 2017.



- Notes:**
- The legend is identical on all sheets of the Special Category Land Plans presented on each sheet;
 - Land Parcel/Plot numbers are annotated in blue and are made up of a Sheet Number and then a unique plot number. These plot numbers correspond to those represented in the Book of Reference;
 - Only the sheets outlined in black in the sheet layout contain Special Category Land;
 - The areas delineated on this plan take account of the areas of common land which are currently in the process of being registered and deregistered in connection with historic agreements in respect of M25 works. For further explanation please refer to application document TR010030/APP/4.1, Appendix C;
 - This plan should be read in conjunction with application documents TR010030/APP/2.2 Land Plans and TR010030/APP/4.3 Book of Reference, together with TR010030/APP/6.2 Environmental Statement Figures and TR010030/APP/4.1 Statement of Reasons which contain figures illustrating the full extent of special category land within the area of the proposed Scheme.
 - Land Parcels/Plots in this sheet are found on Sheet 13 of the Land Plans

- Legend:**
- Development Consent Order (DCO) boundary
 - Local Authority boundary
 - Cut Line
 - Common Land to be acquired – permanent title acquisition
 - Common Land to be used temporarily and rights to be acquired permanently
 - Common Land to be used temporarily
 - Common Land not subject to compulsory acquisition or temporary possession
 - Open Space Land to be acquired – permanent title acquisition
 - Open Space Land to be used temporarily and rights to be acquired permanently
 - Open Space Land to be used temporarily
 - Open Space Land not subject to compulsory acquisition or temporary possession
 - Replacement Land



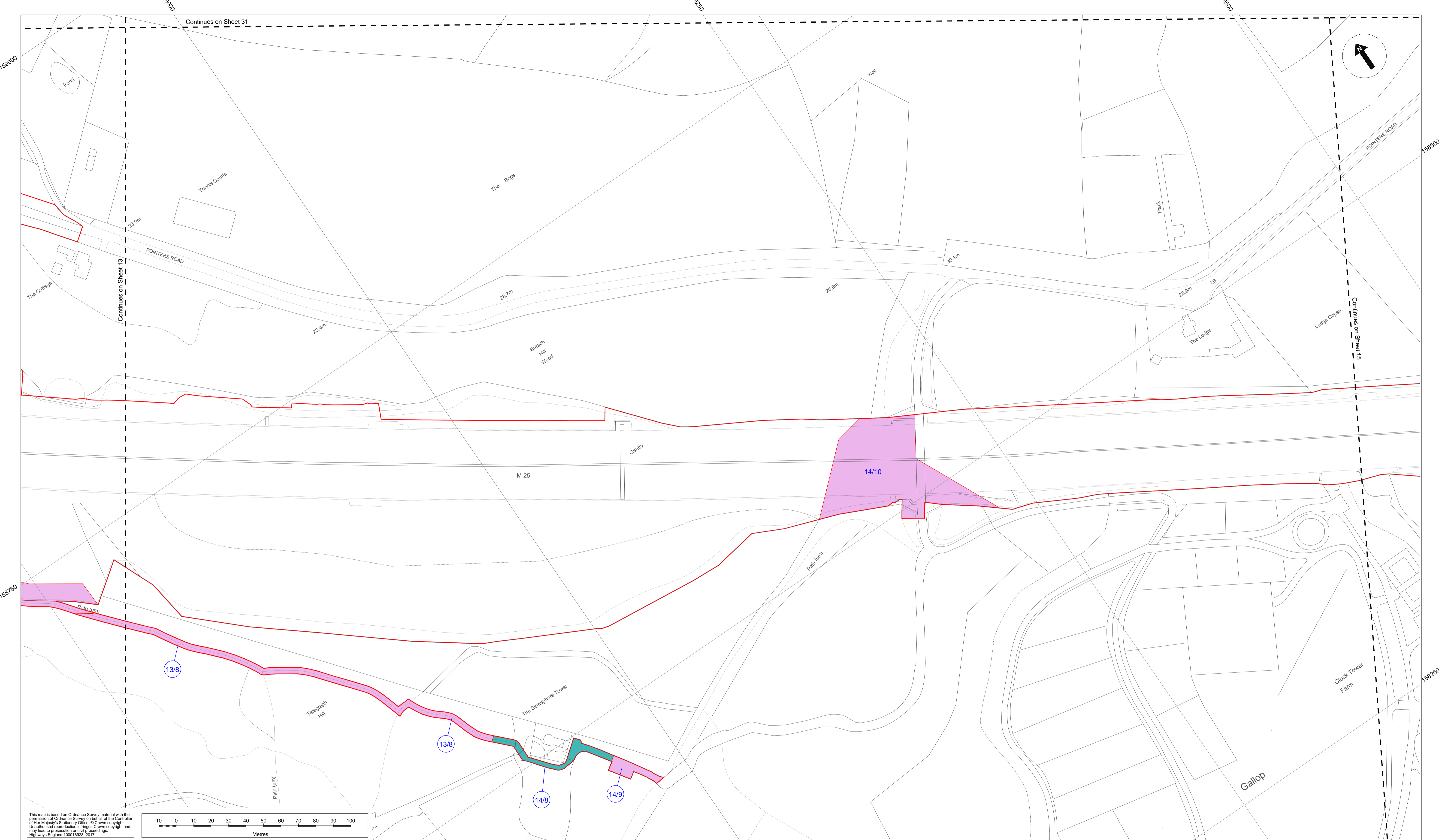
Drawing Suitability: APPROVED - PUBLISHED

Created by: TerraQuest Solutions Limited
Quayside Tower
252-260 Broad Street
Birmingham
B1 2HF

w: www.terraquest.co.uk
e: info@terraquest.co.uk

Client: Working on behalf of highways england

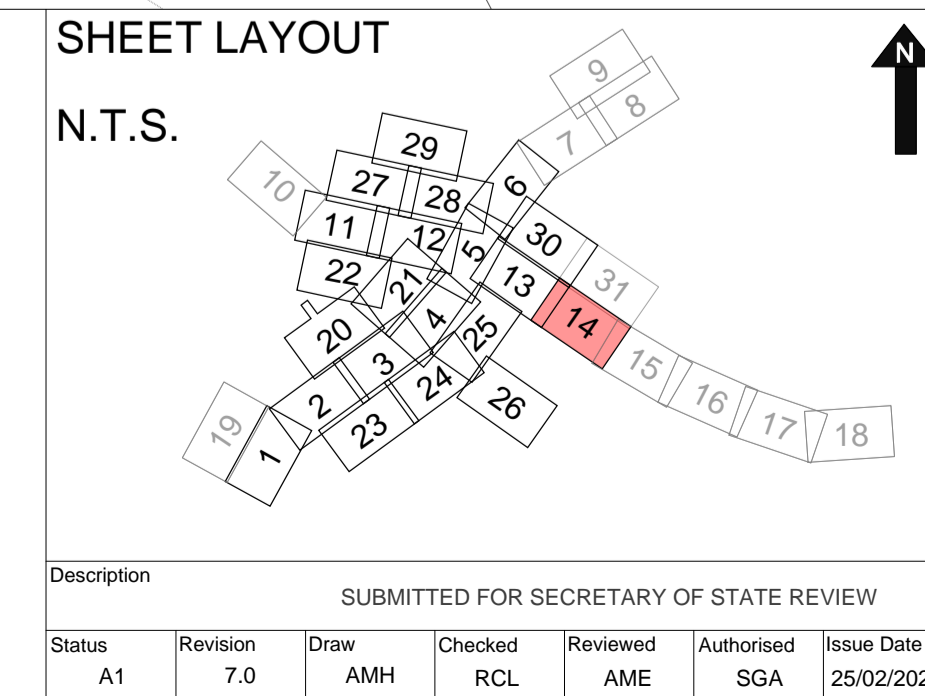
| | |
|-------------------------------------------------------------------|-----------------------------------------------------|
| Status: A1 | Project Title: M25 Junction10/A3 Wisley Interchange |
| Drawing Title: SPECIAL CATEGORY LAND PLANS REGULATION 5(2)(i)(iv) | |
| SHEET 13 OF 31 | |
| Drawing Number: TR010030/APP/2.5 | Rev: 7.0 |
| HE Pin: HE551522 | Scale: 1:1,000 |
| Original Size: A1 | |



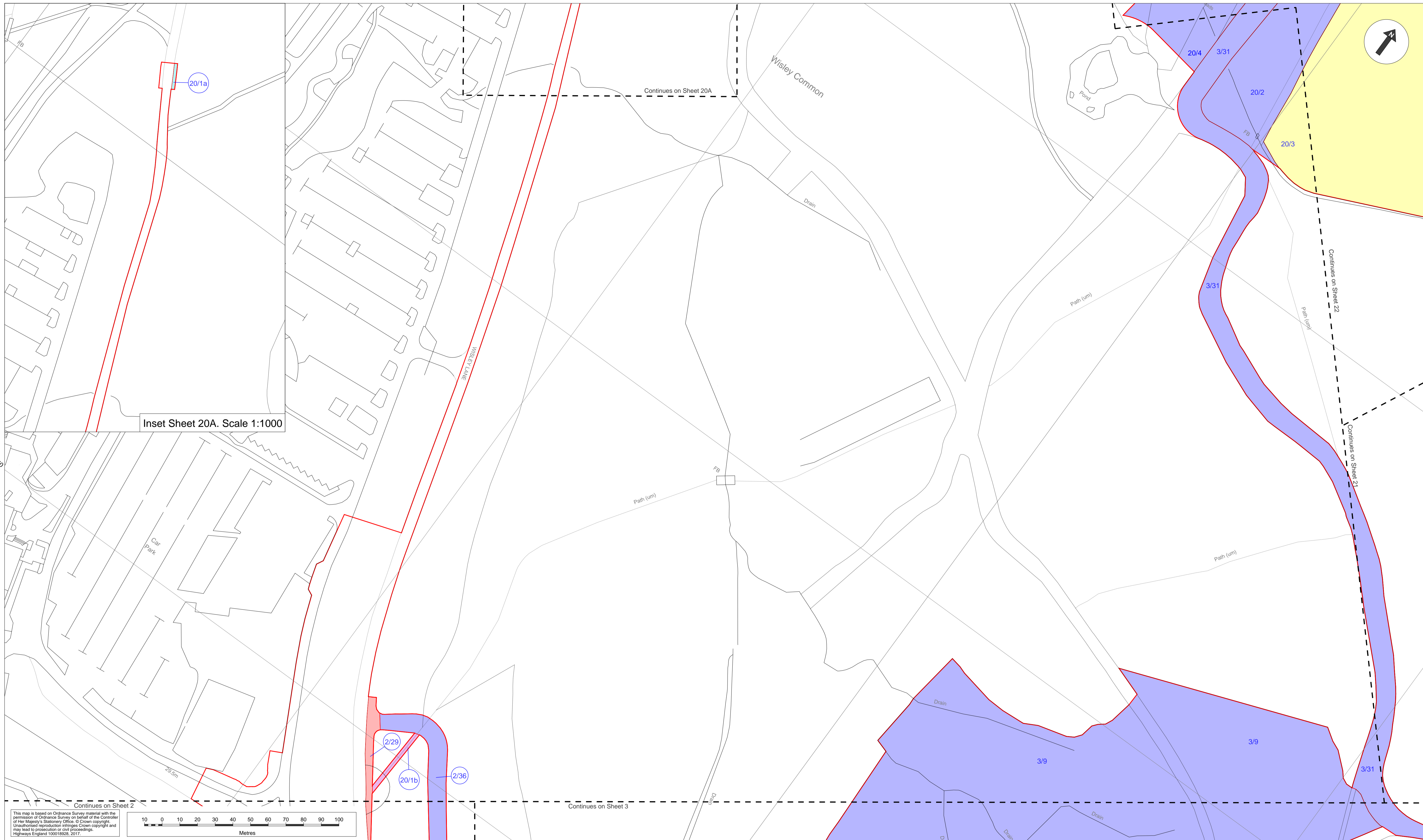
This map is based on Ordnance Survey material with the permission of Ordnance Survey on behalf of the Controller of Her Majesty's Stationery Office. © Crown copyright. Unauthorised reproduction infringes Crown copyright and may lead to prosecution or civil proceedings. Highways England 100018926, 2017.

- Notes:**
- The legend is identical on all sheets of the Special Category Land Plans presented on each sheet;
 - Land Parcel/Plot numbers are annotated in blue and are made up of a Sheet Number and then a unique plot number. These plot numbers correspond to those represented in the Book of Reference;
 - All parcels in this sheet fall within the Borough of Elmbridge;
 - Only the sheets outlined in black in the sheet layout contain Special Category Land;
 - The areas delineated on this plan take account of the areas of common land which are currently in the process of being registered and deregistered in connection with historic agreements in respect of M25 works. For further explanation please refer to application document TR010030/APP/4.1, Appendix C;
 - This plan should be read in conjunction with application documents TR010030/APP/2.2 Land Plans and TR010030/APP/4.3 Book of Reference, together with TR010030/APP/6.2 Environmental Statement Figures and TR010030/APP/4.1 Statement of Reasons which contain figures illustrating the full extent of special category land within the area of the proposed Scheme.
 - Land Parcels/Plots in this sheet are found on Sheet 14 of the Land Plans

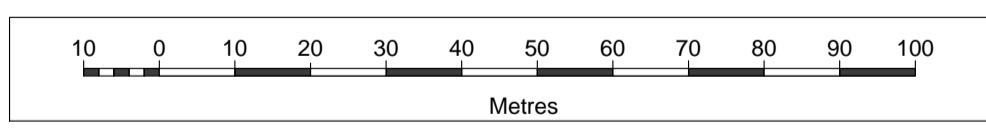
- Legend:**
- Development Consent Order (DCO) boundary
 - Local Authority boundary
 - Cut Line
 - Common Land to be acquired – permanent title acquisition
 - Common Land to be used temporarily and rights to be acquired permanently
 - Common Land to be used temporarily
 - Common Land not subject to compulsory acquisition or temporary possession
 - Open Space Land to be acquired – permanent title acquisition
 - Open Space Land to be used temporarily and rights to be acquired permanently
 - Open Space Land to be used temporarily
 - Open Space Land not subject to compulsory acquisition or temporary possession
 - Replacement Land



| | | | |
|----------------------------------------------------------------------------------------------------------------------------------------------------------------------|----------------------|--------------------------------------------------------------------------------------------|--------------------|
| Drawing Suitability: APPROVED - PUBLISHED | Status: A1 | Project Title: M25 Junction10/A3 Wisley Interchange | |
| | | Drawing Title: SPECIAL CATEGORY LAND PLANS REGULATION 5(2)(i)(iv) SHEET 14 OF 31 | |
| Created by: TerraQuest Solutions Limited Quayside Tower 252-260 Broad Street Birmingham B1 2HF w: www.terraquest.co.uk e: info@terraquest.co.uk | | Client: Working on behalf of highways england | |
| Description: SUBMITTED FOR SECRETARY OF STATE REVIEW | | Drawing Number: TR010030/APP/2.5 | Rev: 7.0 |
| Status: A1 | Revision: 7.0 | Draw: AMH | Checked: RCL |
| Reviewed: AME | Authorised: SGA | Issue Date: 25/02/2021 | HE Pin: HE551522 |
| | | Scale: 1:1,000 | Original Size: A1 |

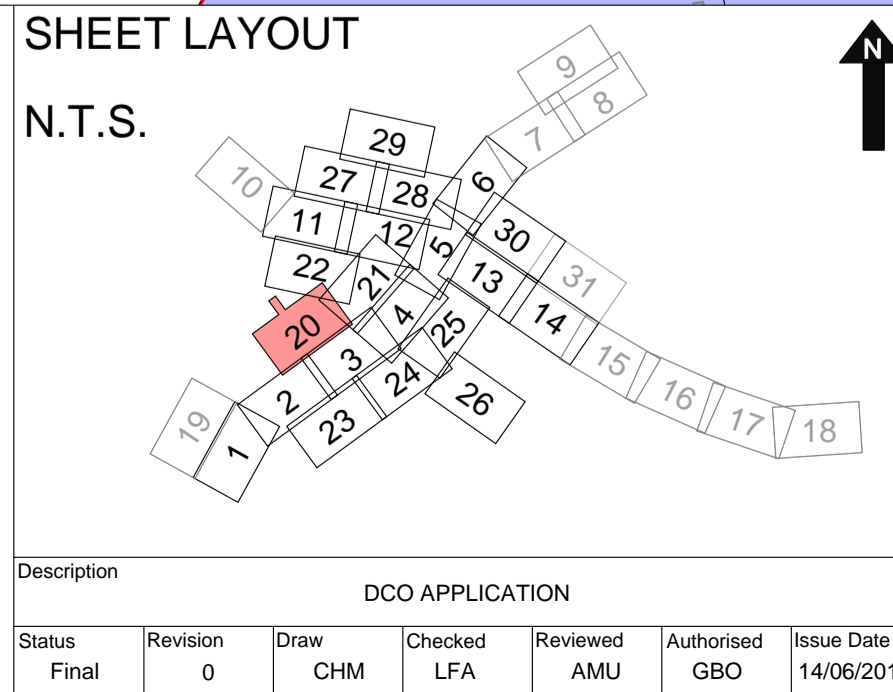


This map is based on Ordnance Survey material with the permission of Ordnance Survey on behalf of the Controller of Her Majesty's Stationery Office. © Crown copyright. Unauthorised reproduction infringes Crown copyright and may lead to prosecution or civil proceedings. Highways England 100018228, 2017.

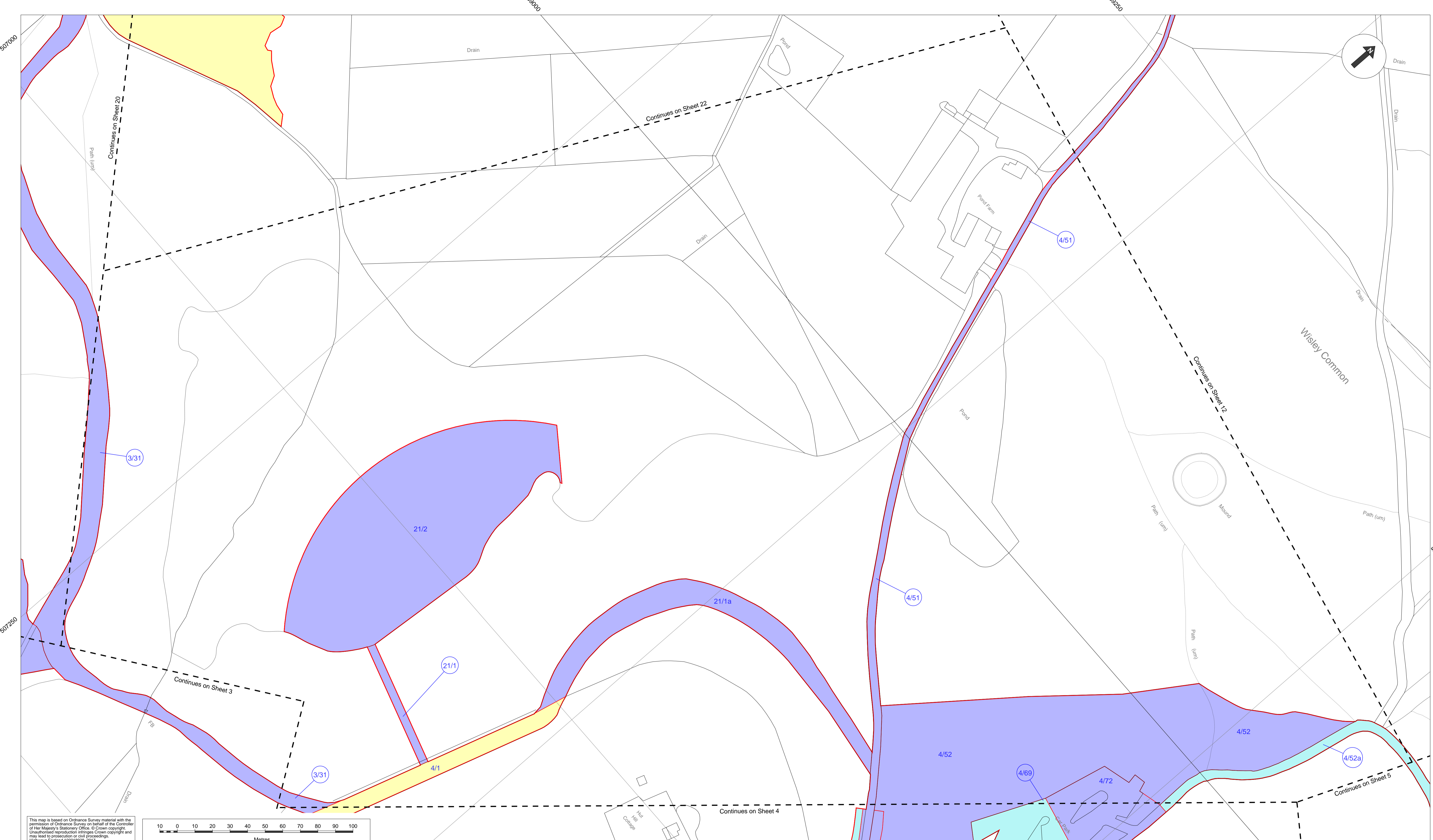


- Notes:**
- The legend is identical on all sheets of the Special Category Land Plans presented on each sheet;
 - Land Parcel/Plot numbers are annotated in blue and are made up of a Sheet Number and then a unique plot number. These plot numbers correspond to those represented in the Book of Reference;
 - All parcels in this sheet fall within the Borough of Guildford;
 - Only the sheets outlined in black in the sheet layout contain Special Category Land;
 - The areas delineated on this plan take account of the areas of common land which are currently in the process of being registered and deregistered in connection with historic agreements in respect of M25 works. For further explanation please refer to application document TR010030/APP/4.1, Appendix C;
 - This plan should be read in conjunction with application documents TR010030/APP/2.2 Land Plans and TR010030/APP/4.3 Book of Reference, together with TR010030/APP/6.2 Environmental Statement Figures and TR010030/APP/4.1 Statement of Reasons which contain figures illustrating the full extent of special category land within the area of the proposed Scheme.
 - Land Parcels/Plots in this sheet are found on Sheet 20 of the Land Plans

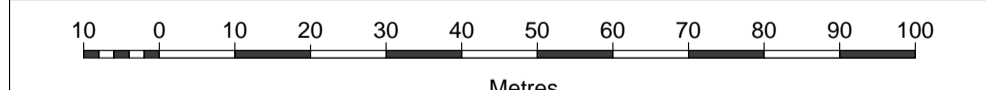
- Legend:**
- Development Consent Order (DCO) boundary
 - Local Authority boundary
 - Cut Line
 - Common Land to be acquired – permanent title acquisition
 - Common Land to be used temporarily and rights to be acquired permanently
 - Common Land to be used temporarily
 - Common Land not subject to compulsory acquisition or temporary possession
 - Open Space Land to be acquired – permanent title acquisition
 - Open Space Land to be used temporarily and rights to be acquired permanently
 - Open Space Land to be used temporarily
 - Open Space Land not subject to compulsory acquisition or temporary possession
 - Replacement Land



| | | |
|----------------------------------------------------------------------------------------------------------------------------------------------------------------------|----------------------|----------------------------------------------------------------------------------------------------|
| Drawing Suitability: DCO APPLICATION | Status: A4 | Project Title: M25 Junction10/A3 Wisley Interchange |
| Created by: TerraQuest Solutions Limited Quayside Tower 252-260 Broad Street Birmingham B1 2HF w: www.terraquest.co.uk e: info@terraquest.co.uk | | Drawing Title: SPECIAL CATEGORY LAND PLANS REGULATION 5(2)(i)(iv) SHEET 20 OF 31 |
| Client: | Working on behalf of | Drawing Number: TR010030/APP/2.5 |
| | | Rev: 0 |
| | | HE Pin: HE551522 |
| | | Scale: 1:1,000 |
| | | Original Size: A1 |



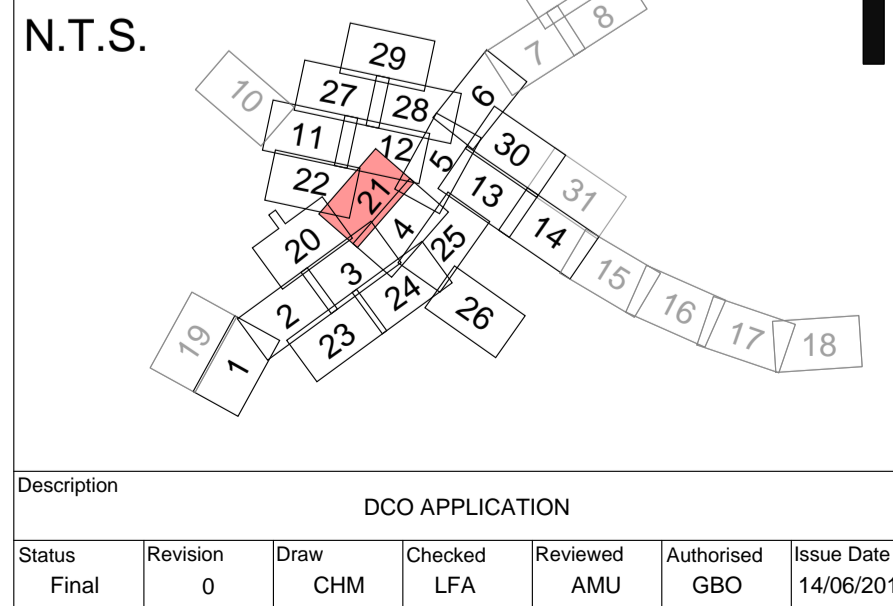
This map is based on Ordnance Survey material with the permission of Ordnance Survey on behalf of the Controller of Her Majesty's Stationery Office. © Crown copyright. Unauthorised reproduction infringes Crown copyright and may lead to prosecution or civil proceedings. Highways England 100018228, 2017.



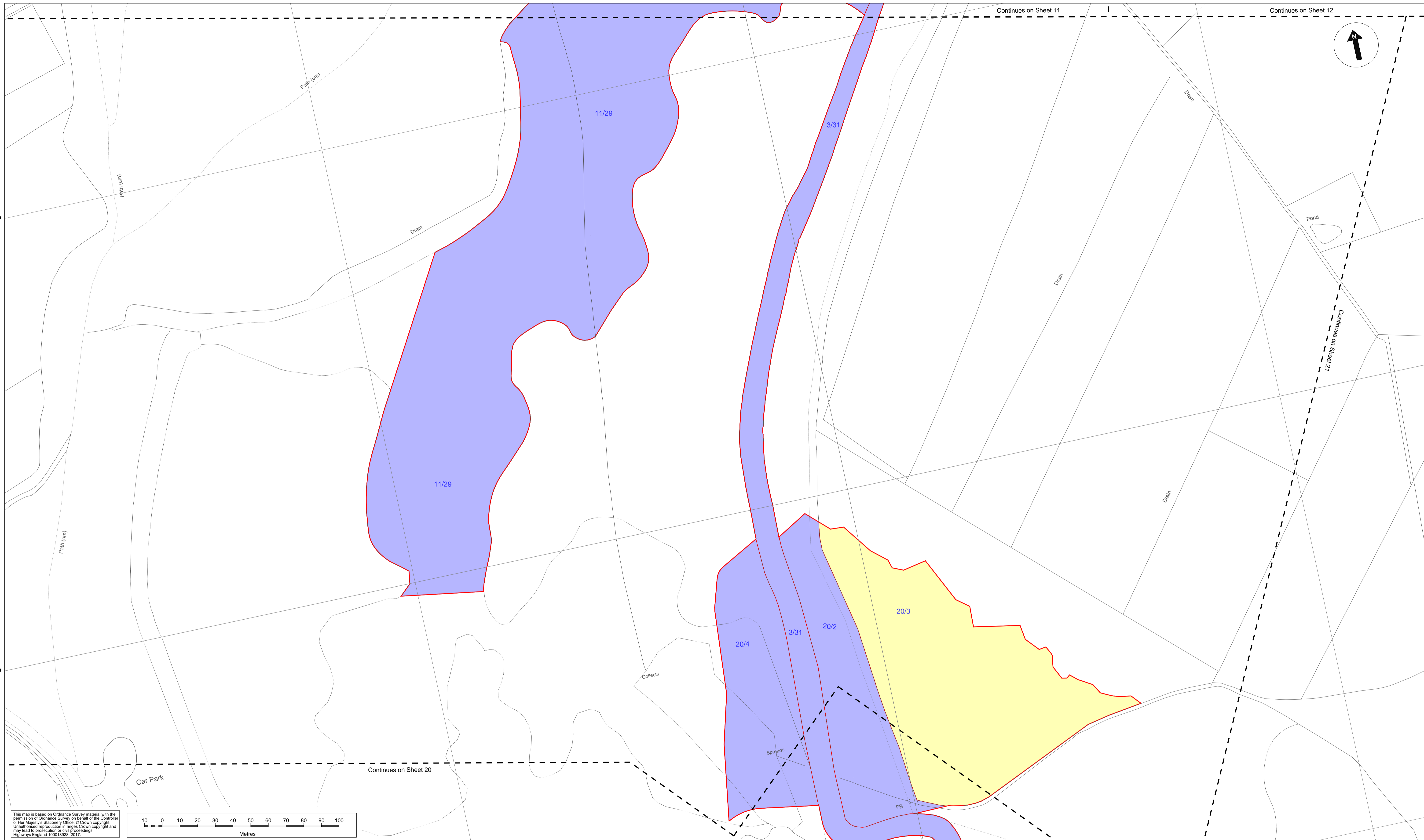
- Notes:**
- The legend is identical on all sheets of the Special Category Land Plans presented on each sheet;
 - Land Parcel/Plot numbers are annotated in blue and are made up of a Sheet Number and then a unique plot number. These plot numbers correspond to those represented in the Book of Reference;
 - All parcels in this sheet fall within the Borough of Guildford;
 - Only the sheets outlined in black in the sheet layout contain Special Category Land;
 - The areas delineated on this plan take account of the areas of common land which are currently in the process of being registered and deregistered in connection with historic agreements in respect of M25 works. For further explanation please refer to application document TR010030/APP/4.1, Appendix C;
 - This plan should be read in conjunction with application documents TR010030/APP/2.2 Land Plans and TR010030/APP/4.3 Book of Reference, together with TR010030/APP/6.2 Environmental Statement Figures and TR010030/APP/4.1 Statement of Reasons which contain figures illustrating the full extent of special category land within the area of the proposed Scheme.
 - Land Parcels/Plots in this sheet are found on Sheet 21 of the Land Plans

- Legend:**
- Development Consent Order (DCO) boundary
 - Local Authority boundary
 - Cut Line
 - Common Land to be acquired – permanent title acquisition
 - Common Land to be used temporarily and rights to be acquired permanently
 - Common Land to be used temporarily
 - Common Land not subject to compulsory acquisition or temporary possession
 - Open Space Land to be acquired – permanent title acquisition
 - Open Space Land to be used temporarily and rights to be acquired permanently
 - Open Space Land to be used temporarily
 - Open Space Land not subject to compulsory acquisition or temporary possession
 - Replacement Land

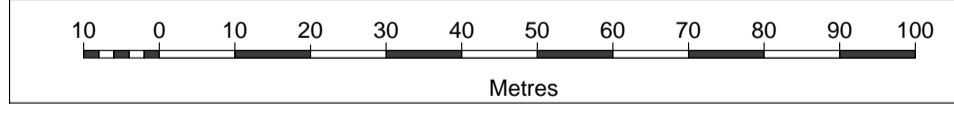
SHEET LAYOUT



| | | |
|----------------------------------------------------------------------------------------------------------------------------------------------------------------------|----------------------|----------------------------------------------------------------------------------------------------|
| Drawing Suitability: DCO APPLICATION | Status: A4 | Project Title: M25 Junction10/A3 Wisley Interchange |
| Created by: TerraQuest Solutions Limited Quayside Tower 252-260 Broad Street Birmingham B1 2HF w: www.terraquest.co.uk e: info@terraquest.co.uk | | Drawing Title: SPECIAL CATEGORY LAND PLANS REGULATION 5(2)(i)(iv) SHEET 21 OF 31 |
| Client: | Working on behalf of | Drawing Number: TR010030/APP/2.5 |
| | | Rev: 0 |
| | HE Pin: HE551522 | Scale: 1:1,000 |
| | | Original Size: A1 |

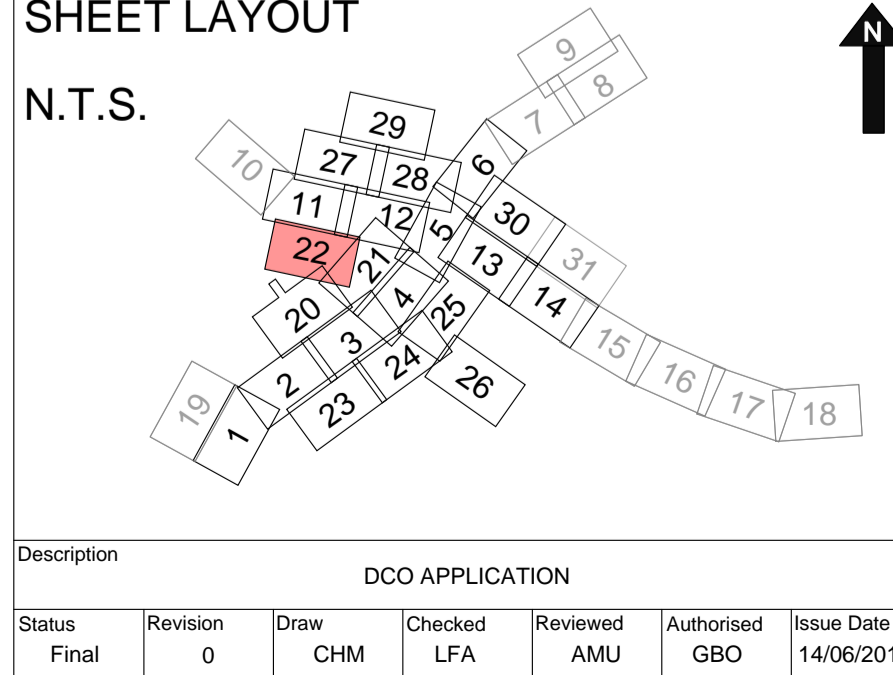


This map is based on Ordnance Survey material with the permission of Ordnance Survey on behalf of the Controller of Her Majesty's Stationery Office. © Crown copyright. Unauthorised reproduction infringes Crown copyright and may lead to prosecution or civil proceedings. Highways England 100018228, 2017.

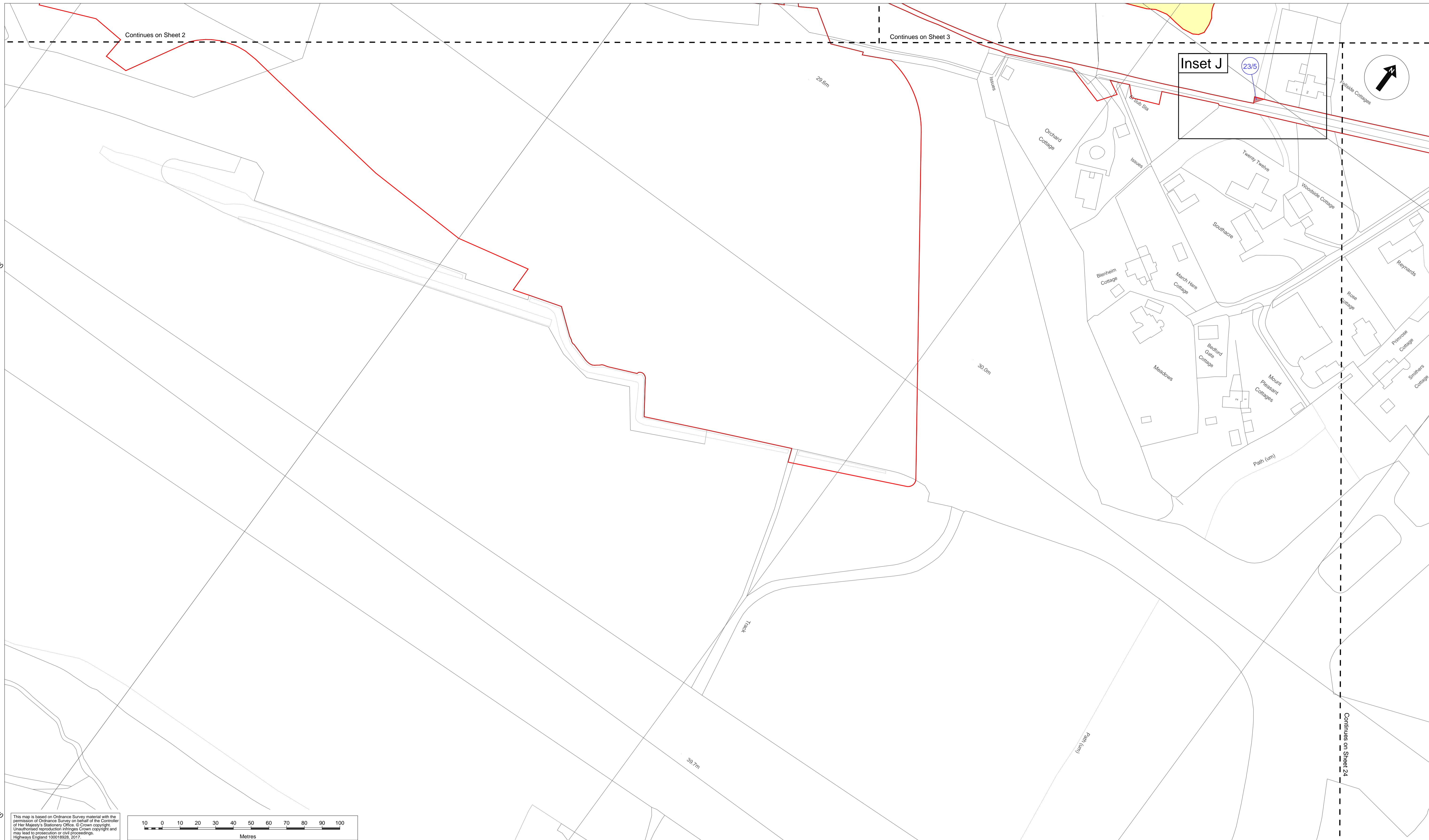


- Notes:**
- The legend is identical on all sheets of the Special Category Land Plans presented on each sheet;
 - Land Parcel/Plot numbers are annotated in blue and are made up of a Sheet Number and then a unique plot number. These plot numbers correspond to those represented in the Book of Reference;
 - All parcels in this sheet fall within the Borough of Guildford;
 - Only the sheets outlined in black in the sheet layout contain Special Category Land;
 - The areas delineated on this plan take account of the areas of common land which are currently in the process of being registered and deregistered in connection with historic agreements in respect of M25 works. For further explanation please refer to application document TR010030/APP/4.1, Appendix C;
 - This plan should be read in conjunction with application documents TR010030/APP/2.2 Land Plans and TR010030/APP/4.3 Book of Reference, together with TR010030/APP/6.2 Environmental Statement Figures and TR010030/APP/4.1 Statement of Reasons which contain figures illustrating the full extent of special category land within the area of the proposed Scheme.
 - Land Parcels/Plots in this sheet are found on Sheet 22 of the Land Plans

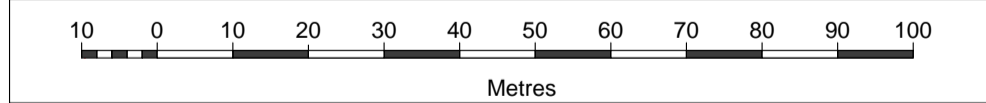
- Legend:**
- Development Consent Order (DCO) boundary
 - Local Authority boundary
 - Cut Line
 - Common Land to be acquired – permanent title acquisition
 - Common Land to be used temporarily and rights to be acquired permanently
 - Common Land to be used temporarily
 - Common Land not subject to compulsory acquisition or temporary possession
 - Open Space Land to be acquired – permanent title acquisition
 - Open Space Land to be used temporarily and rights to be acquired permanently
 - Open Space Land to be used temporarily
 - Open Space Land not subject to compulsory acquisition or temporary possession
 - Replacement Land



| | | |
|----------------------------------------------------------------------------------------------------------------------------------------------------------------------|----------------------|----------------------------------------------------------------------------------------------------|
| Drawing Suitability: DCO APPLICATION | Status: A4 | Project Title: M25 Junction10/A3 Wisley Interchange |
| Created by: TerraQuest Solutions Limited Quayside Tower 252-260 Broad Street Birmingham B1 2HF w: www.terraquest.co.uk e: info@terraquest.co.uk | | Drawing Title: SPECIAL CATEGORY LAND PLANS REGULATION 5(2)(i)(iv) SHEET 22 OF 31 |
| Client: | Working on behalf of | Drawing Number: TR010030/APP/2.5 |
| | | Rev: 0 |
| | | HE Pin: HE551522 |
| | | Scale: 1:1,000 |
| | | Original Size: A1 |

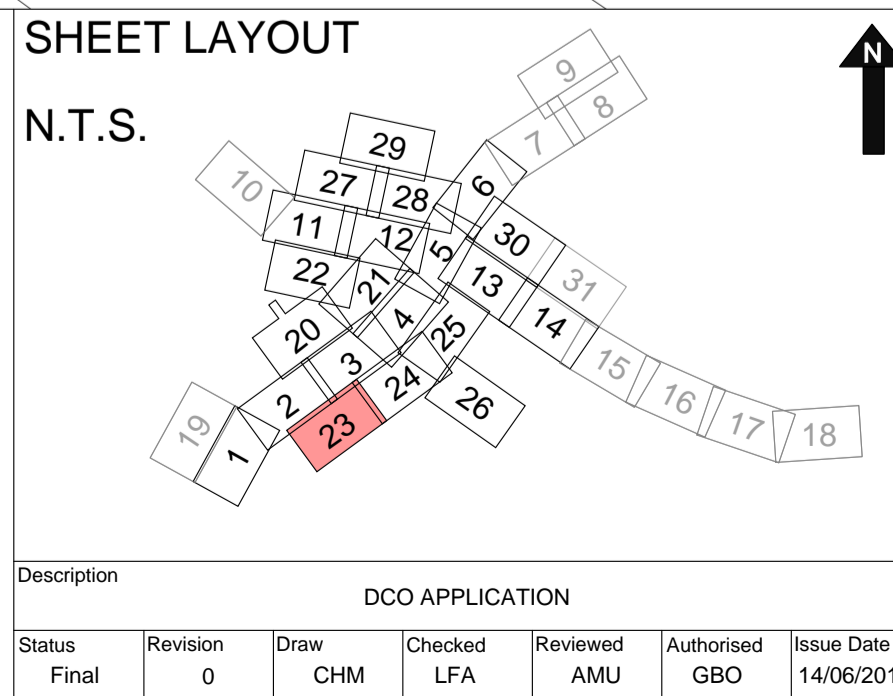




This map is based on Ordnance Survey material with the permission of Ordnance Survey on behalf of the Controller of Her Majesty's Stationery Office. © Crown copyright. Unauthorised reproduction infringes Crown copyright and may lead to prosecution or civil proceedings. Highways England 100018228, 2017.

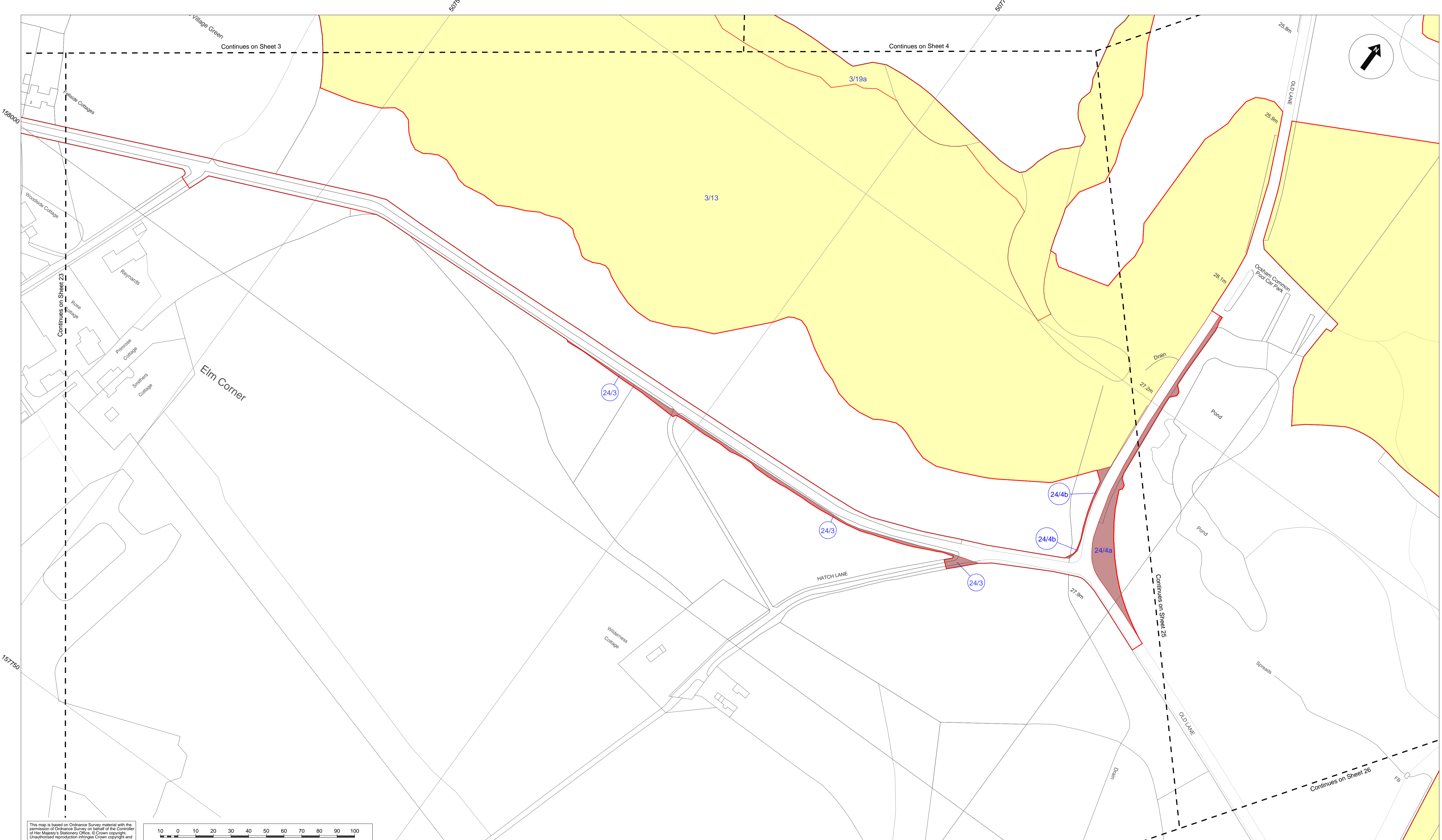


- Notes:**
- The legend is identical on all sheets of the Special Category Land Plans presented on each sheet;
 - Land Parcel/Plot numbers are annotated in blue and are made up of a Sheet Number and then a unique plot number. These plot numbers correspond to those represented in the Book of Reference;
 - All parcels in this sheet fall within the Borough of Guildford;
 - Only the sheets outlined in black in the sheet layout contain Special Category Land;
 - The areas delineated on this plan take account of the areas of common land which are currently in the process of being registered and deregistered in connection with historic agreements in respect of M25 works. For further explanation please refer to application document TR010030/APP/4.1, Appendix C;
 - This plan should be read in conjunction with application documents TR010030/APP/2.2 Land Plans and TR010030/APP/4.3 Book of Reference, together with TR010030/APP/6.2 Environmental Statement Figures and TR010030/APP/4.1 Statement of Reasons which contain figures illustrating the full extent of special category land within the area of the proposed Scheme.
 - Land Parcels/Plots in this sheet are found on Sheet 23 of the Land Plans

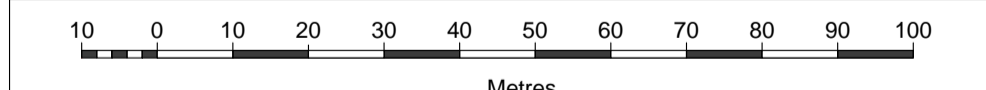
- Legend:**
- Development Consent Order (DCO) boundary
 - Local Authority boundary
 - Cut Line
 - Common Land to be acquired – permanent title acquisition
 - Common Land to be used temporarily and rights to be acquired permanently
 - Common Land to be used temporarily
 - Common Land not subject to compulsory acquisition or temporary possession
 - Open Space Land to be acquired – permanent title acquisition
 - Open Space Land to be used temporarily and rights to be acquired permanently
 - Open Space Land to be used temporarily
 - Open Space Land not subject to compulsory acquisition or temporary possession
 - Replacement Land



| | | |
|----------------------------------------------------------------------------------------------------------------------------------------------------------------------|-----------------------------------------------------------------------------------------------------------------------------------------------------|----------------------------------------------------------------------------------------------------|
| Drawing Suitability: DCO APPLICATION | Status: A4 | Project Title: M25 Junction10/A3 Wisley Interchange |
| Created by: TerraQuest Solutions Limited Quayside Tower 252-260 Broad Street Birmingham B1 2HF w: www.terraquest.co.uk e: info@terraquest.co.uk |  Business & Property Solutions A Mears Group plc Company | Drawing Title: SPECIAL CATEGORY LAND PLANS REGULATION 5(2)(i)(iv) SHEET 23 OF 31 |
| Client:  Working on behalf of highways england | Drawing Number: TR010030/APP/2.5 | Rev: 0 |
| HE Pin: HE551522 | Scale: 1:1,000 | Original Size: A1 |

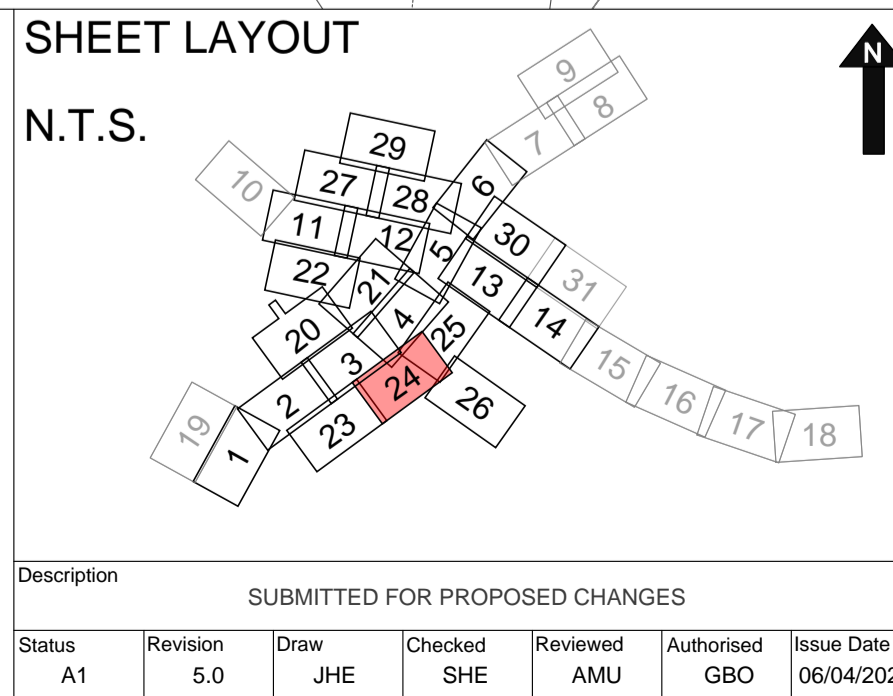


This map is based on Ordnance Survey material with the permission of Ordnance Survey on behalf of the Controller of Her Majesty's Stationery Office. © Crown copyright. Unauthorised reproduction infringes Crown copyright and may lead to prosecution or civil proceedings. Highways England 100018228, 2017.

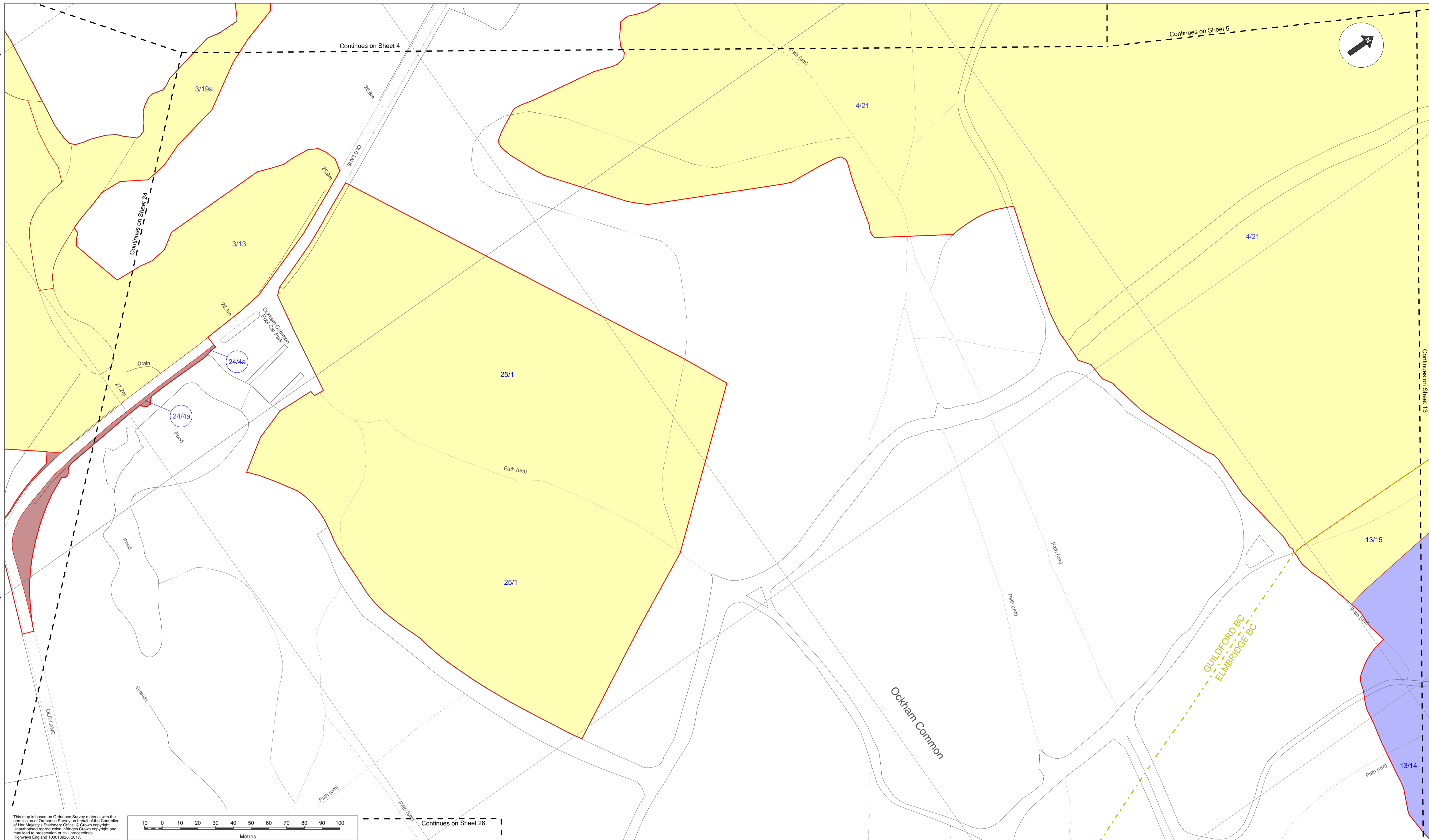


- Notes:**
- The legend is identical on all sheets of the Special Category Land Plans presented on each sheet;
 - Land Parcel/Plot numbers are annotated in blue and are made up of a Sheet Number and then a unique plot number. These plot numbers correspond to those represented in the Book of Reference;
 - All parcels in this sheet fall within the Borough of Guildford;
 - Only the sheets outlined in black in this sheet layout contain Special Category Land;
 - The areas delineated on this plan take account of the areas of common land which are currently in the process of being registered and deregistered in connection with historic agreements in respect of M25 works. For further explanation please refer to application document TR010030/APP/4.1, Appendix C;
 - This plan should be read in conjunction with application documents TR010030/APP/2.2 Land Plans and TR010030/APP/4.3 Book of Reference, together with TR010030/APP/6.2 Environmental Statement Figures and TR010030/APP/4.1 Statement of Reasons which contain figures illustrating the full extent of special category land within the area of the proposed Scheme.
 - Land Parcels/Plots in this sheet are found on Sheet 24 of the Land Plans

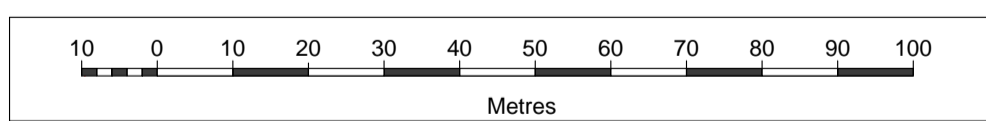
- Legend:**
- Development Consent Order (DCO) boundary
 - Local Authority boundary
 - Cut Line
 - Common Land to be acquired – permanent title acquisition
 - Common Land to be used temporarily and rights to be acquired permanently
 - Common Land to be used temporarily
 - Common Land not subject to compulsory acquisition or temporary possession
 - Open Space Land to be acquired – permanent title acquisition
 - Open Space Land to be used temporarily and rights to be acquired permanently
 - Open Space Land to be used temporarily
 - Open Space Land not subject to compulsory acquisition or temporary possession
 - Replacement Land



| | | |
|----------------------------------------------------------------------------------------------------------------------------------------------------------------------|----------------------|----------------------------------------------------------------------------------------------------|
| Drawing Suitability: APPROVED - PUBLISHED | Status: A1 | Project Title: M25 Junction10/A3 Wisley Interchange |
| Created by: TerraQuest Solutions Limited Quayside Tower 252-260 Broad Street Birmingham B1 2HF w: www.terraquest.co.uk e: info@terraquest.co.uk | | Drawing Title: SPECIAL CATEGORY LAND PLANS REGULATION 5(2)(i)(iv) SHEET 24 OF 31 |
| Client: | Working on behalf of | Drawing Number: TR010030/APP/2.5 |
| | | Rev: 5.0 |
| | | HE Pin: HE551522 |
| | | Scale: 1:1,000 |
| | | Original Size: A1 |

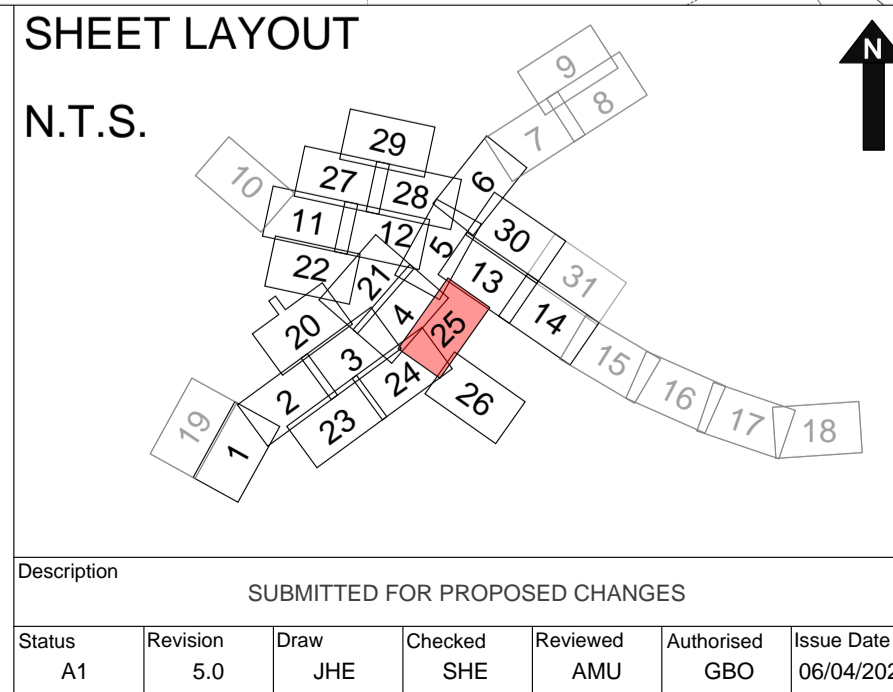




This map is based on Ordnance Survey material with the permission of Ordnance Survey on behalf of the Controller of Her Majesty's Stationery Office. © Crown copyright. Unauthorised reproduction infringes Crown copyright and may lead to prosecution or civil proceedings. Highways England 100018028, 2017.

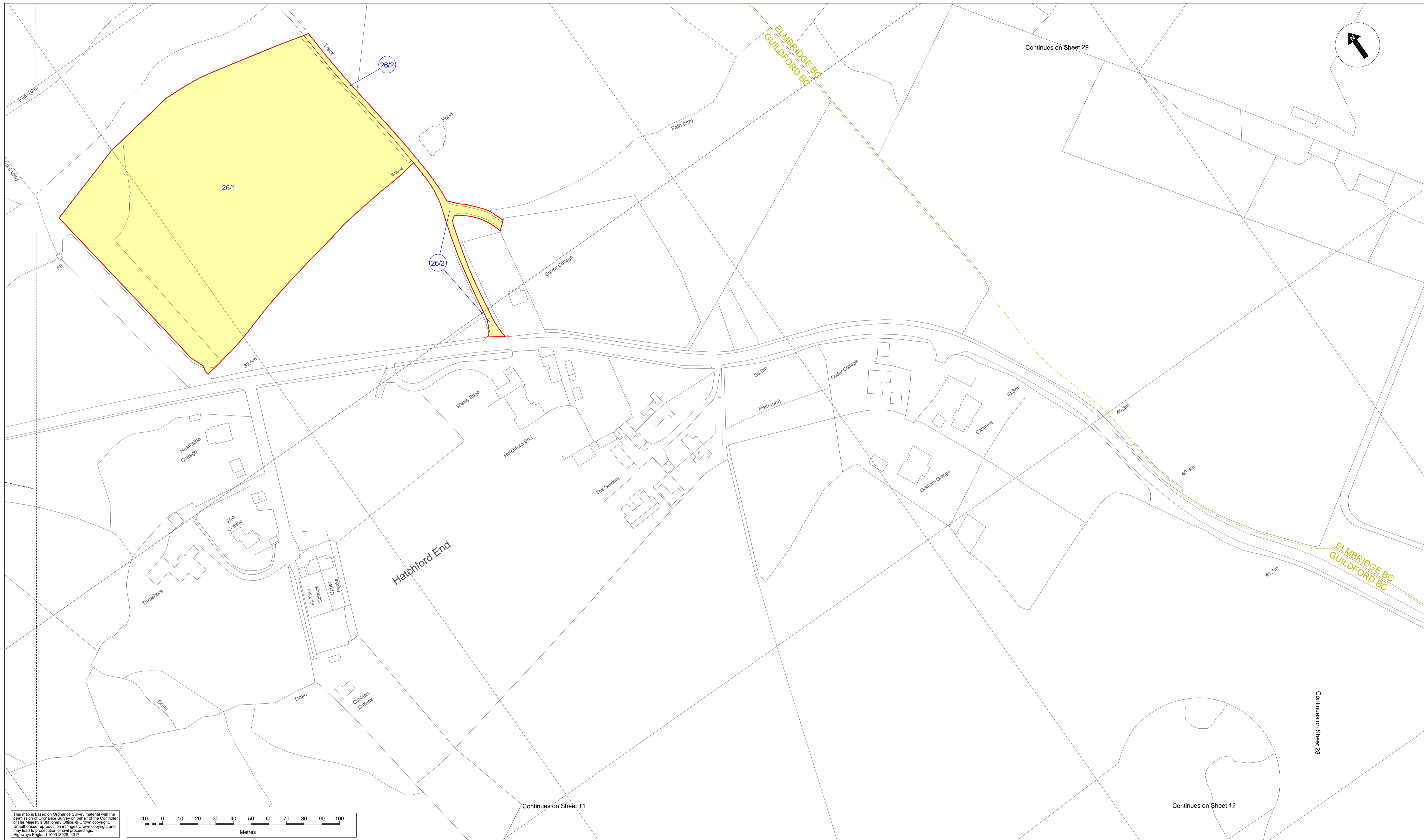


- Notes:**
- The legend is identical on all sheets of the Special Category Land Plans presented on each sheet;
 - Land Parcel/Plot numbers are annotated in blue and are made up of a Sheet Number and then a unique plot number. These plot numbers correspond to those represented in the Book of Reference;
 - Only the sheets outlined in black in the sheet layout contain Special Category Land;
 - The areas delineated on this plan take account of the areas of common land which are currently in the process of being registered and deregistered in connection with historic agreements in respect of M25 works. For further explanation please refer to application document TR010030/APP/4.1, Appendix C;
 - This plan should be read in conjunction with application documents TR010030/APP/2.2 Land Plans and TR010030/APP/4.3 Book of Reference, together with TR010030/APP/6.2 Environmental Statement Figures and TR010030/APP/4.1 Statement of Reasons which contain figures illustrating the full extent of special category land within the area of the proposed Scheme.
 - Land Parcels/Plots in this sheet are found on Sheet 25 of the Land Plans

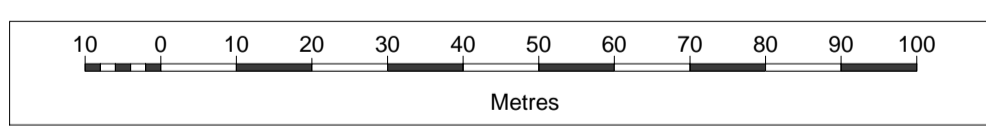
- Legend:**
- Development Consent Order (DCO) boundary
 - Local Authority boundary
 - Cut Line
 - Common Land to be acquired – permanent title acquisition
 - Common Land to be used temporarily and rights to be acquired permanently
 - Common Land to be used temporarily
 - Common Land not subject to compulsory acquisition or temporary possession
 - Open Space Land to be acquired – permanent title acquisition
 - Open Space Land to be used temporarily and rights to be acquired permanently
 - Open Space Land to be used temporarily
 - Open Space Land not subject to compulsory acquisition or temporary possession
 - Replacement Land



| | | | |
|----------------------------------------------------------------------------------------------------------------------------------------------------------------------|--------------------|---------------------------------------------------------------------------------------------------------------------------------------------------------------------------------|---------------------------------------------------------------|
| Drawing Suitability: APPROVED - PUBLISHED | | Status: A1 | Project Title: M25 Junction10/A3 Wisley Interchange |
| Created by: TerraQuest Solutions Limited Quayside Tower 252-260 Broad Street Birmingham B1 2HF w: www.terraquest.co.uk e: info@terraquest.co.uk | |  SPECIAL CATEGORY LAND PLANS REGULATION 5(2)(i)(iv) SHEET 25 OF 31 | |
| Client:  Working on behalf of | | Drawing Number: TR010030/APP/2.5 | Rev: 5.0 |
| Description: SUBMITTED FOR PROPOSED CHANGES | | HE Pin: HE551522 | Scale: 1:1,000 |
| Status: A1 | Revision: 5.0 | Draw: JHE | Checked: SHE |
| Reviewed: AMU | Authorised: GBO | Issue Date: 06/04/2020 | Original Size: A1 |

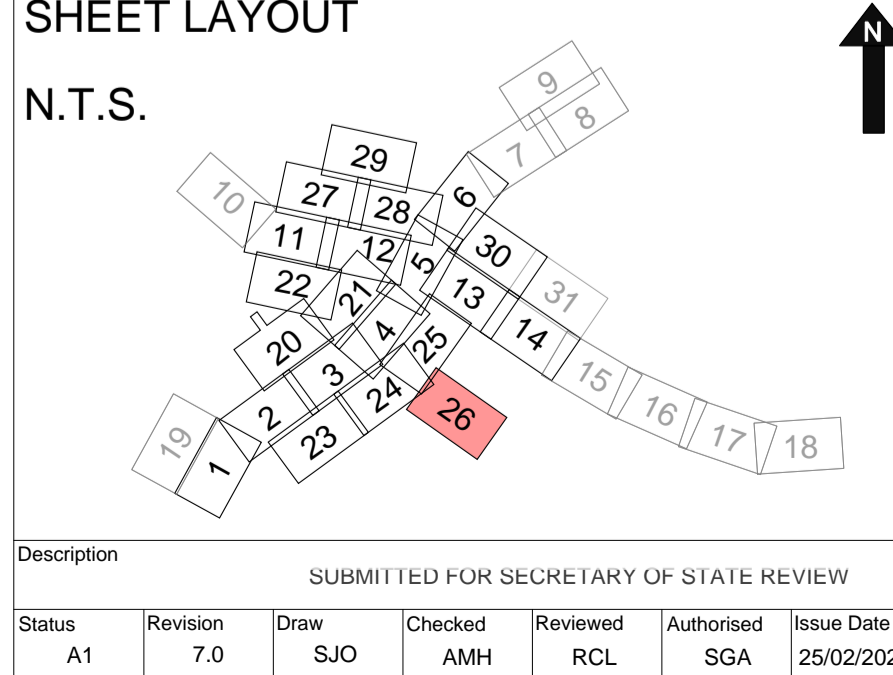


This map is based on Ordnance Survey material with the permission of Ordnance Survey on behalf of the Controller of Her Majesty's Stationery Office. © Crown copyright. Unauthorised reproduction infringes Crown copyright and may lead to prosecution or civil proceedings. Highways England 100018926, 2017.

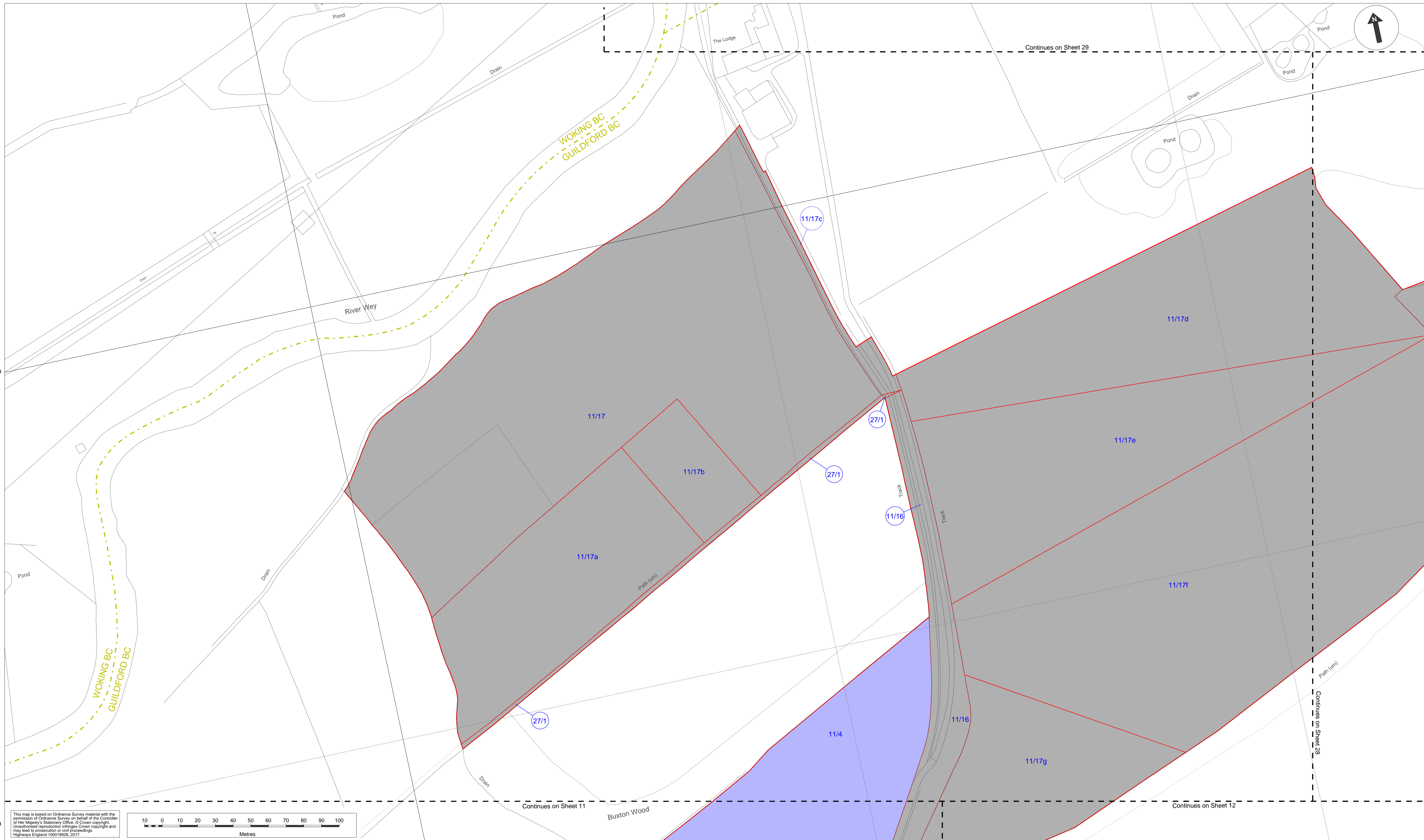


- Notes:**
- The legend is identical on all sheets of the Special Category Land Plans presented on each sheet;
 - Land Parcel/Plot numbers are annotated in blue and are made up of a Sheet Number and then a unique plot number. These plot numbers correspond to those represented in the Book of Reference;
 - Only the sheets outlined in black in the sheet layout contain Special Category Land;
 - The areas delineated on this plan take account of the areas of common land which are currently in the process of being registered and deregistered in connection with historic agreements in respect of M25 works. For further explanation please refer to application document TR010030/APP/4.1, Appendix C;
 - This plan should be read in conjunction with application documents TR010030/APP/2.2 Land Plans and TR010030/APP/4.3 Book of Reference, together with TR010030/APP/6.2 Environmental Statement Figures and TR010030/APP/4.1 Statement of Reasons which contain figures illustrating the full extent of special category land within the area of the proposed Scheme.
 - Land Parcels/Plots in this sheet are found on Sheet 27 of the Land Plans

- Legend:**
- Development Consent Order (DCO) boundary
 - Local Authority boundary
 - Cut Line
 - Common Land to be acquired – permanent title acquisition
 - Common Land to be used temporarily and rights to be acquired permanently
 - Common Land to be used temporarily
 - Common Land not subject to compulsory acquisition or temporary possession
 - Open Space Land to be acquired – permanent title acquisition
 - Open Space Land to be used temporarily and rights to be acquired permanently
 - Open Space Land to be used temporarily
 - Open Space Land not subject to compulsory acquisition or temporary possession
 - Replacement Land



| | | |
|----------------------------------------------------------------------------------------------------------------------------------------------------------------------|----------------------------------------------------------------------------------|---------------------------------------------------------------|
| Drawing Suitability: APPROVED - PUBLISHED | Status: A1 | Project Title: M25 Junction10/A3 Wisley Interchange |
| Created by: TerraQuest Solutions Limited Quayside Tower 252-260 Broad Street Birmingham B1 2HF w: www.terraquest.co.uk e: info@terraquest.co.uk | SPECIAL CATEGORY LAND PLANS REGULATION 5(2)(i)(iv) SHEET 26 OF 31 | |
| Client: Working on behalf of highways england | Drawing Number: TR010030/APP/2.5 | Rev: 7.0 |
| HE Pin: HE551522 | Scale: 1:1,000 | Original Size: A1 |

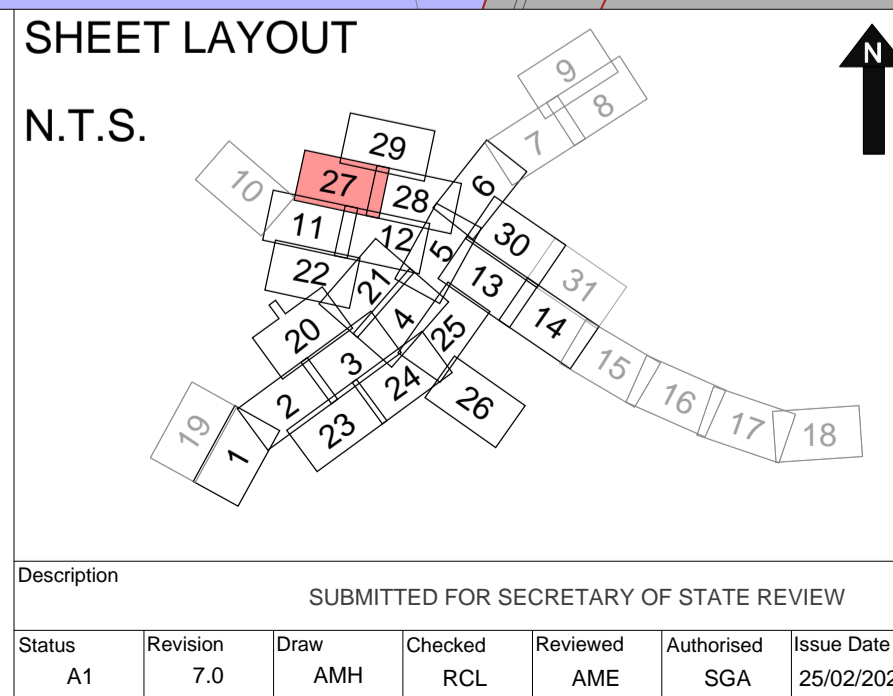


This map is based on Ordnance Survey material with the permission of Ordnance Survey on behalf of the Controller of Her Majesty's Stationery Office. © Crown copyright. Unauthorised reproduction infringes Crown copyright and may lead to prosecution or civil proceedings. Highways England 100018926, 2017.

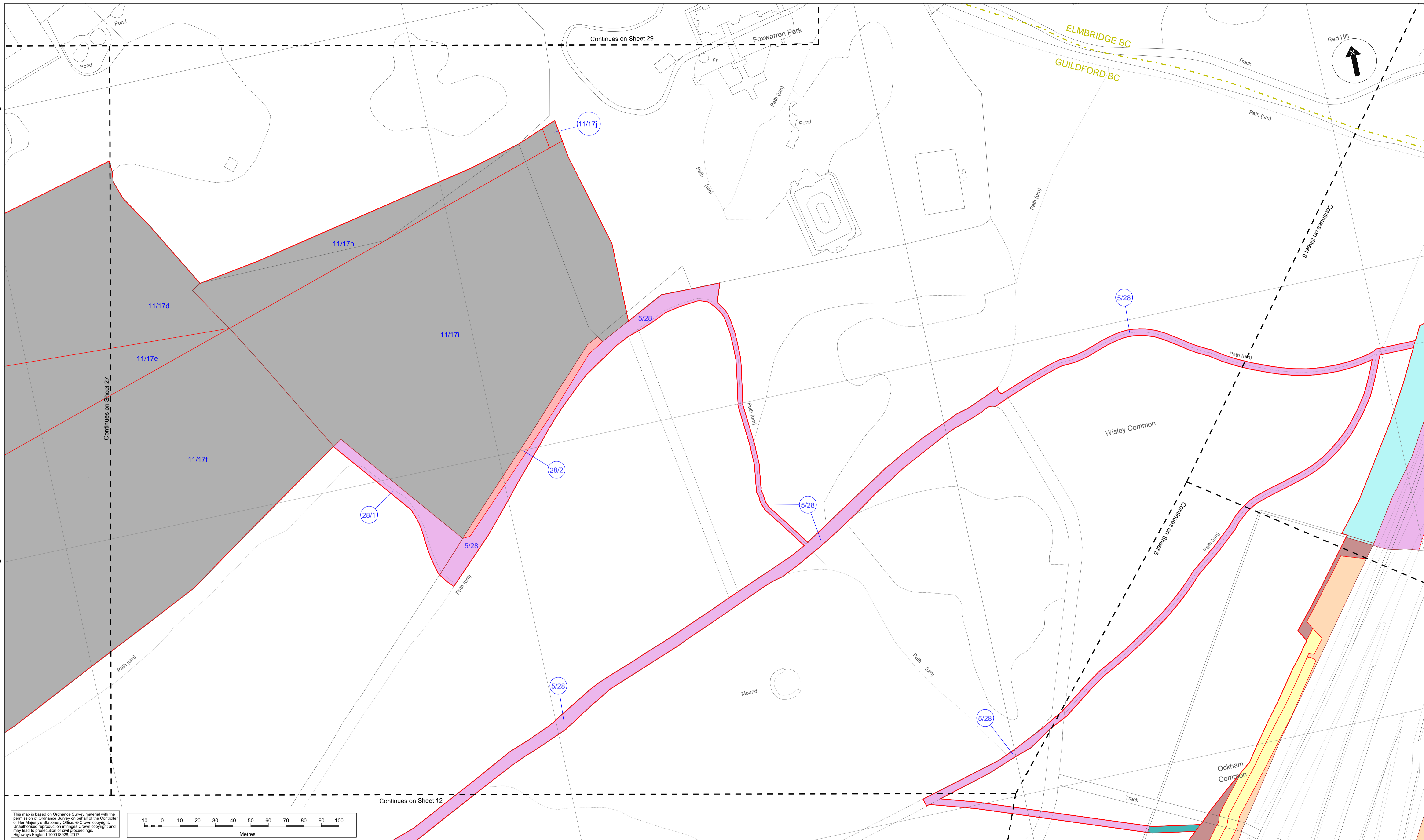


- Notes:**
- The legend is identical on all sheets of the Special Category Land Plans presented on each sheet;
 - Land Parcel/Plot numbers are annotated in blue and are made up of a Sheet Number and then a unique plot number. These plot numbers correspond to those represented in the Book of Reference;
 - Only the sheets outlined in black in the sheet layout contain Special Category Land;
 - The areas delineated on this plan take account of the areas of common land which are currently in the process of being registered and deregistered in connection with historic agreements in respect of M25 works. For further explanation please refer to application document TR010030/APP/4.1, Appendix C;
 - This plan should be read in conjunction with application documents TR010030/APP/2.2 Land Plans and TR010030/APP/4.3 Book of Reference, together with TR010030/APP/6.2 Environmental Statement Figures and TR010030/APP/4.1 Statement of Reasons which contain figures illustrating the full extent of special category land within the area of the proposed Scheme.
 - Land Parcels/Plots in this sheet are found on Sheet 27 of the Land Plans

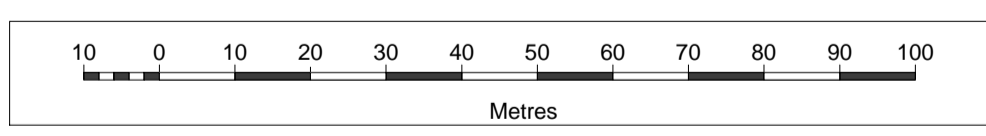
- Legend:**
- Development Consent Order (DCO) boundary
 - Local Authority boundary
 - Cut Line
 - Common Land to be acquired – permanent title acquisition
 - Common Land to be used temporarily and rights to be acquired permanently
 - Common Land to be used temporarily
 - Common Land not subject to compulsory acquisition or temporary possession
 - Open Space Land to be acquired – permanent title acquisition
 - Open Space Land to be used temporarily and rights to be acquired permanently
 - Open Space Land to be used temporarily
 - Open Space Land not subject to compulsory acquisition or temporary possession
 - Replacement Land



| | | |
|----------------------------------------------------------------------------------------------------------------------------------------------------------------------|--------------------------------------------|---------------------------------------------------------------|
| Drawing Suitability: APPROVED - PUBLISHED | Status: A1 | Project Title: M25 Junction10/A3 Wisley Interchange |
| Created by: TerraQuest Solutions Limited Quayside Tower 252-260 Broad Street Birmingham B1 2HF w: www.terraquest.co.uk e: info@terraquest.co.uk | TerraQuest DATA SOLUTIONS | |
| SPECIAL CATEGORY LAND PLANS REGULATION 5(2)(i)(iv) | | SHEET 27 OF 31 |
| Client: Working on behalf of highways england | Drawing Number: TR010030/APP/2.5 | Rev: 7.0 |
| HE Pin: HE551522 | Scale: 1:1,000 | Original Size: A1 |

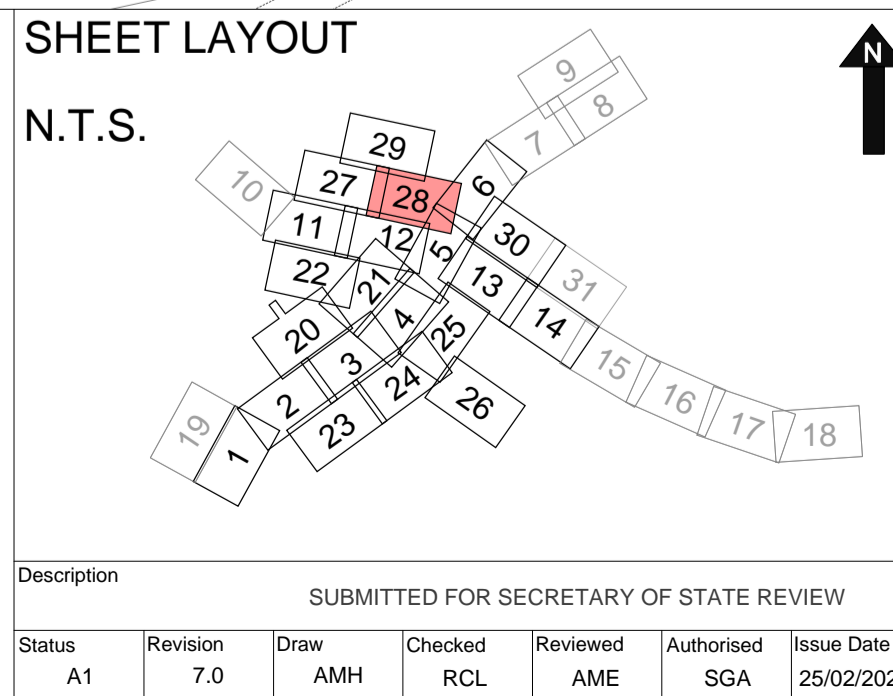


This map is based on Ordnance Survey material with the permission of Ordnance Survey on behalf of the Controller of Her Majesty's Stationery Office. © Crown copyright. Unauthorised reproduction infringes Crown copyright and may lead to prosecution or civil proceedings. Highways England 100018928, 2017.



- Notes:**
- The legend is identical on all sheets of the Special Category Land Plans presented on each sheet;
 - Land Parcel/Plot numbers are annotated in blue and are made up of a Sheet Number and then a unique plot number. These plot numbers correspond to those represented in the Book of Reference;
 - All parcels in this sheet fall within the Borough of Guildford;
 - Only the sheets outlined in black in the sheet layout contain Special Category Land;
 - The areas delineated on this plan take account of the areas of common land which are currently in the process of being registered and deregistered in connection with historic agreements in respect of M25 works. For further explanation please refer to application document TR010030/APP/4.1, Appendix C;
 - This plan should be read in conjunction with application documents TR010030/APP/2.2 Land Plans and TR010030/APP/4.3 Book of Reference, together with TR010030/APP/6.2 Environmental Statement Figures and TR010030/APP/4.1 Statement of Reasons which contain figures illustrating the full extent of special category land within the area of the proposed Scheme.
 - Land Parcels/Plots in this sheet are found on Sheet 28 of the Land Plans

- Legend:**
- Development Consent Order (DCO) boundary
 - Local Authority boundary
 - Cut Line
 - Common Land to be acquired – permanent title acquisition
 - Common Land to be used temporarily and rights to be acquired permanently
 - Common Land to be used temporarily
 - Common Land not subject to compulsory acquisition or temporary possession
 - Open Space Land to be acquired – permanent title acquisition
 - Open Space Land to be used temporarily and rights to be acquired permanently
 - Open Space Land to be used temporarily
 - Open Space Land not subject to compulsory acquisition or temporary possession
 - Replacement Land

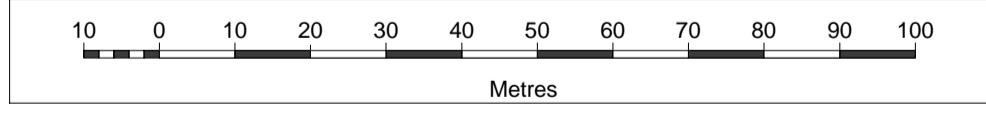

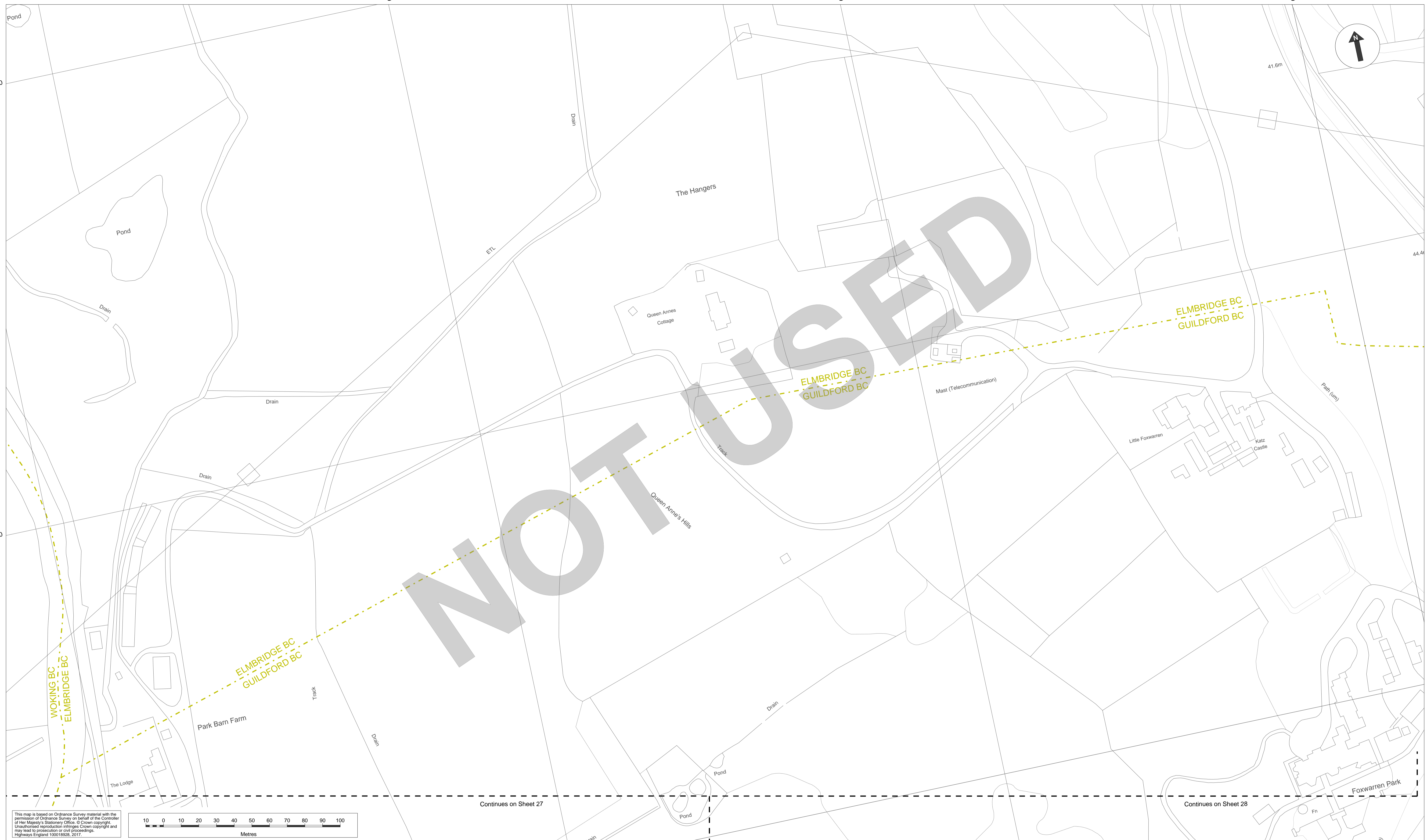


Drawing Suitability: **APPROVED - PUBLISHED**

Created by:
TerraQuest Solutions Limited
Quayside Tower
252-260 Broad Street
Birmingham
B1 2HF
w: www.terraquest.co.uk
e: info@terraquest.co.uk

Client:
Working on behalf of
highways england

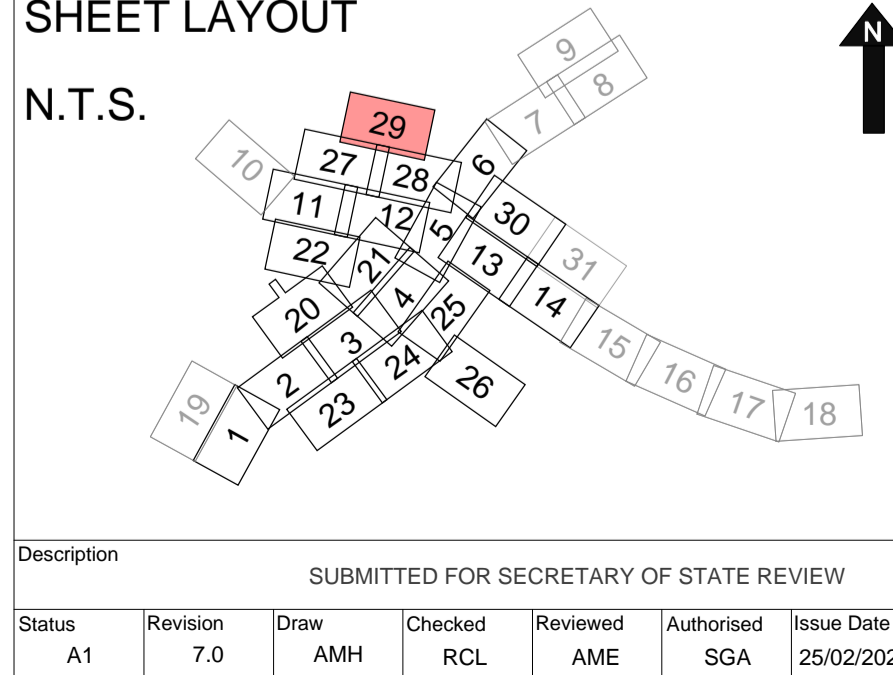
| | |
|-----------------------------------------------------------------------------------------|------------------------------------------------------------|
| Status: A1 | Project Title: M25 Junction10/A3 Wisley Interchange |
| Drawing Title: SPECIAL CATEGORY LAND PLANS REGULATION 5(2)(i)(iv) SHEET 28 OF 31 | |
| Drawing Number: TR010030/APP/2.5 | Rev: 7.0 |
| HE Pin: HE551522 | Scale: 1:1,000 |
| Original Size: A1 | |



This map is based on Ordnance Survey material with the permission of Ordnance Survey on behalf of the Controller of Her Majesty's Stationery Office. © Crown copyright. Unauthorised reproduction infringes Crown copyright and may lead to prosecution or civil proceedings. Highways England 100018928, 2017.

- Notes:**
- The legend is identical on all sheets of the Special Category Land Plans presented on each sheet;
 - Land Parcel/Plot numbers are annotated in blue and are made up of a Sheet Number and then a unique plot number. These plot numbers correspond to those represented in the Book of Reference;
 - Only the sheets outlined in black in the sheet layout contain Special Category Land;
 - The areas delineated on this plan take account of the areas of common land which are currently in the process of being registered and deregistered in connection with historic agreements in respect of M25 works. For further explanation please refer to application document TR010030/APP/4.1, Appendix C;
 - This plan should be read in conjunction with application documents TR010030/APP/2.2 Land Plans and TR010030/APP/4.3 Book of Reference, together with TR010030/APP/6.2 Environmental Statement Figures and TR010030/APP/4.1 Statement of Reasons which contain figures illustrating the full extent of special category land within the area of the proposed Scheme.
 - Land Parcels/Plots in this sheet are found on Sheet 29 of the Land Plans

- Legend:**
- Development Consent Order (DCO) boundary
 - Local Authority boundary
 - Cut Line
 - Common Land to be acquired – permanent title acquisition
 - Common Land to be used temporarily and rights to be acquired permanently
 - Common Land to be used temporarily
 - Common Land not subject to compulsory acquisition or temporary possession
 - Open Space Land to be acquired – permanent title acquisition
 - Open Space Land to be used temporarily and rights to be acquired permanently
 - Open Space Land to be used temporarily
 - Open Space Land not subject to compulsory acquisition or temporary possession
 - Replacement Land



| | | |
|----------------------------------------------------------------------------------------------------------------------------------------------------------------------|--------------------------------------------------------------------------------------------|---------------------------------------------------------------|
| Drawing Suitability: APPROVED - PUBLISHED | Status: A1 | Project Title: M25 Junction10/A3 Wisley Interchange |
| Created by: TerraQuest Solutions Limited Quayside Tower 252-260 Broad Street Birmingham B1 2HF w: www.terraquest.co.uk e: info@terraquest.co.uk | SPECIAL CATEGORY LAND PLANS REGULATION 5(2)(i)(iv) SHEET 29 OF 31 | |
| Client: | Drawing Number: TR010030/APP/2.5 | Rev: 7.0 |
| | HE Pin: HE551522 | Scale: 1:1,000 |
| | | Original Size: A1 |

NOT USED

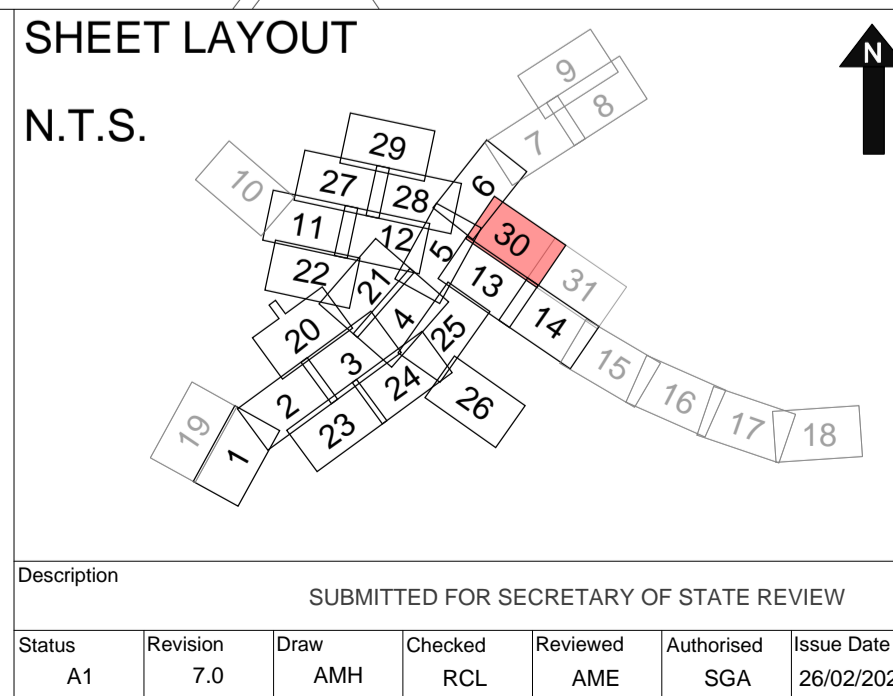


This map is based on Ordnance Survey material with the permission of Ordnance Survey on behalf of the Controller of Her Majesty's Stationery Office. © Crown copyright. Unauthorised reproduction infringes Crown copyright and may lead to prosecution or civil proceedings. Highways England 100018926, 2017.



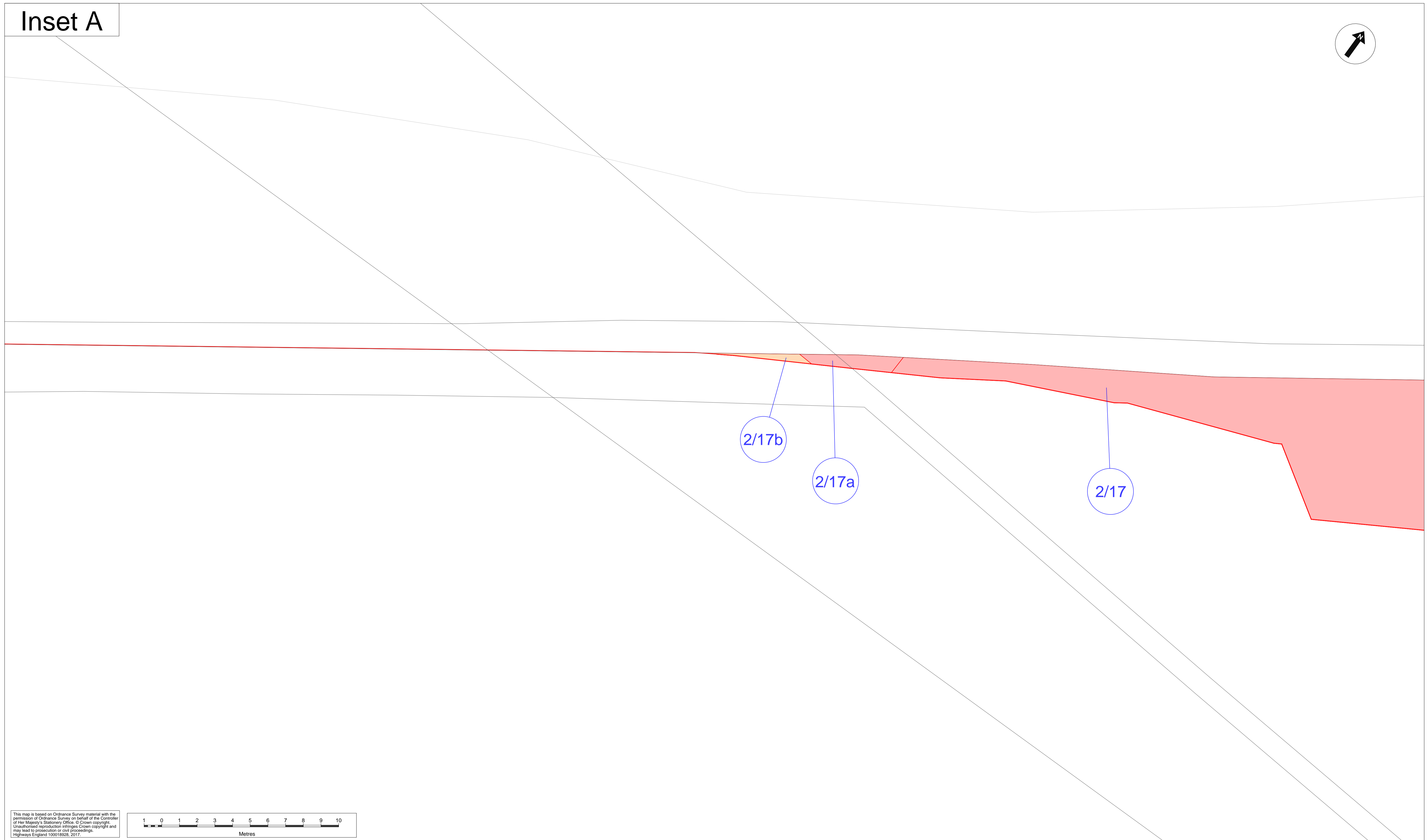

- Notes:**
- The legend is identical on all sheets of the Special Category Land Plans presented on each sheet;
 - Land Parcel/Plot numbers are annotated in blue and are made up of a Sheet Number and then a unique plot number. These plot numbers correspond to those represented in the Book of Reference;
 - Only the sheets outlined in black in the sheet layout contain Special Category Land;
 - The areas delineated on this plan take account of the areas of common land which are currently in the process of being registered and deregistered in connection with historic agreements in respect of M25 works. For further explanation please refer to application document TR010030/APP/4.1, Appendix C;
 - This plan should be read in conjunction with application documents TR010030/APP/2.2 Land Plans and TR010030/APP/4.3 Book of Reference, together with TR010030/APP/6.2 Environmental Statement Figures and TR010030/APP/4.1 Statement of Reasons which contain figures illustrating the full extent of special category land within the area of the proposed Scheme.
 - Land Parcels/Plots in this sheet are found on Sheet 30 of the Land Plans

- Legend:**
- Development Consent Order (DCO) boundary
 - Local Authority boundary
 - Cut Line
 - Common Land to be acquired – permanent title acquisition
 - Common Land to be used temporarily and rights to be acquired permanently
 - Common Land to be used temporarily
 - Common Land not subject to compulsory acquisition or temporary possession
 - Open Space Land to be acquired – permanent title acquisition
 - Open Space Land to be used temporarily and rights to be acquired permanently
 - Open Space Land to be used temporarily
 - Open Space Land not subject to compulsory acquisition or temporary possession
 - Replacement Land

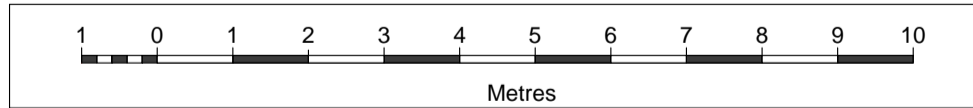


| | | |
|----------------------------------------------------------------------------------------------------------------------------------------------------------------------|----------------------------------------------------------------------------------------------------|---------------------------------------------------------------|
| Drawing Suitability: APPROVED - PUBLISHED | Status: A1 | Project Title: M25 Junction10/A3 Wisley Interchange |
| Created by: TerraQuest Solutions Limited Quayside Tower 252-260 Broad Street Birmingham B1 2HF w: www.terraquest.co.uk e: info@terraquest.co.uk | Drawing Title: SPECIAL CATEGORY LAND PLANS REGULATION 5(2)(i)(iv) SHEET 30 OF 31 | |
| Client: Working on behalf of highways england | Drawing Number: TR010030/APP/2.5 | Rev: 7.0 |
| HE Pin: HE551522 | Scale: 1:1,000 | Original Size: A1 |

Inset A



This map is based on Ordnance Survey material with the permission of Ordnance Survey on behalf of the Controller of Her Majesty's Stationery Office. © Crown copyright. Unauthorised reproduction infringes Crown copyright and may lead to prosecution or civil proceedings. Highways England 100018228, 2017.



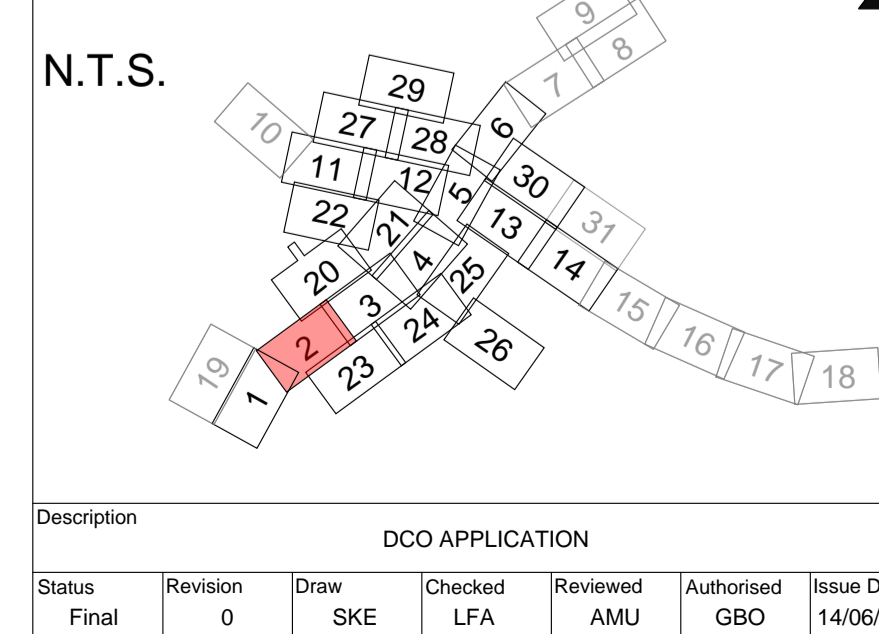
Notes:


- The legend is identical on all sheets of the Special Category Land Plans presented on each sheet;
- Land Parcel/Plot numbers are annotated in blue and are made up of a Sheet Number and then a unique plot number. These plot numbers correspond to those represented in the Book of Reference;
- All parcels in this sheet fall within the Borough of Guildford;
- Only the sheets outlined in black in the sheet layout contain Special Category Land;
- The areas delineated on this plan take account of the areas of common land which are currently in the process of being registered and deregistered in connection with historic agreements in respect of M25 works. For further explanation please refer to application document TR010030/APP/4.1, Appendix C;
- This plan should be read in conjunction with application documents TR010030/APP/2.2 Land Plans and TR010030/APP/4.3 Book of Reference, together with TR010030/APP/6.2 Environmental Statement Figures and TR010030/APP/4.1 Statement of Reasons which contain figures illustrating the full extent of special category land within the area of the proposed Scheme.

Legend:

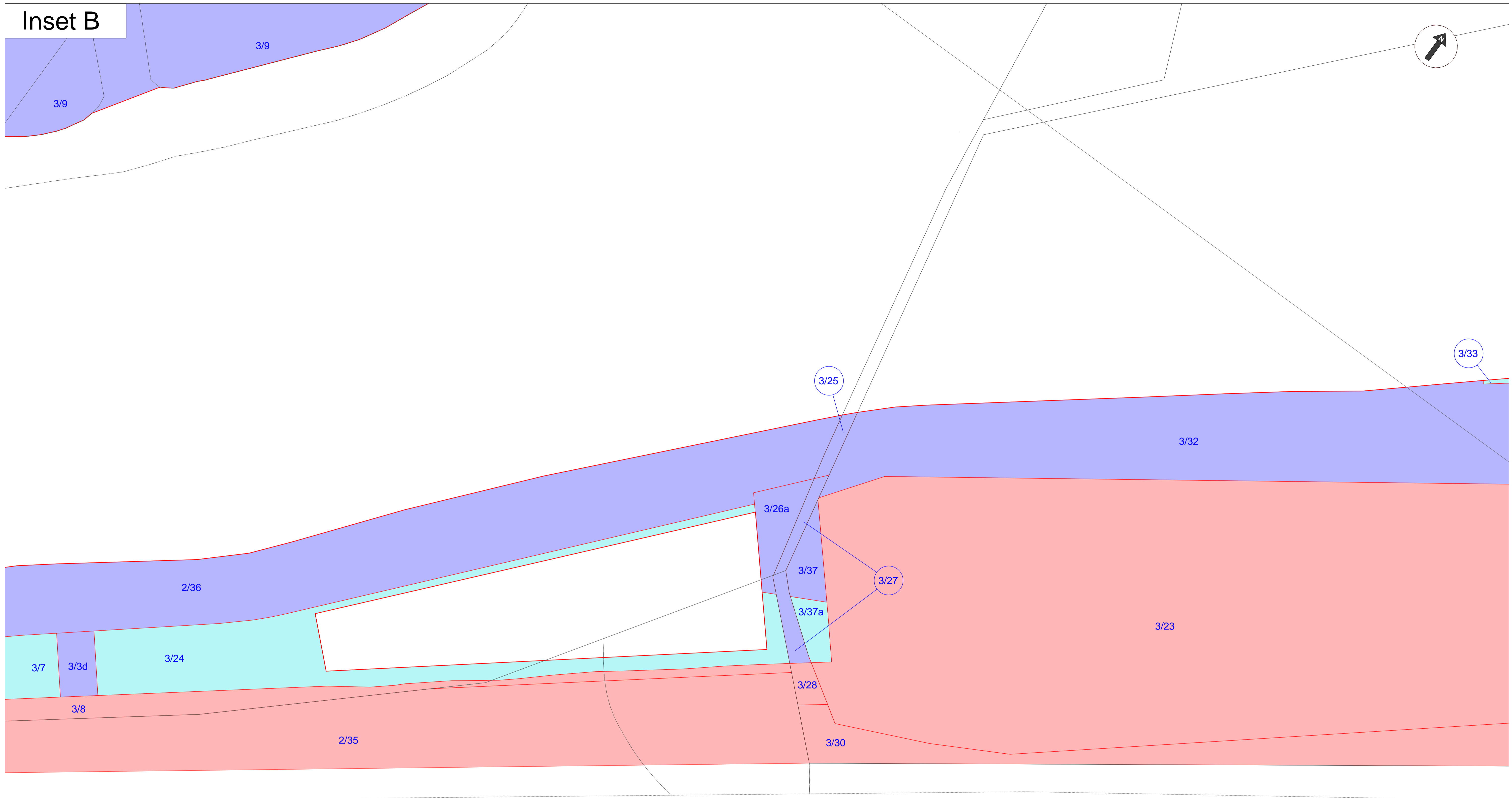
- Development Consent Order (DCO) boundary
- - - Local Authority boundary
- - - Cut Line
- Common Land to be acquired – permanent title acquisition
- Common Land to be used temporarily and rights to be acquired permanently
- Common Land to be used temporarily
- Common Land not subject to compulsory acquisition or temporary possession
- Open Space Land to be acquired – permanent title acquisition
- Open Space Land to be used temporarily and rights to be acquired permanently
- Open Space Land to be used temporarily
- Open Space Land not subject to compulsory acquisition or temporary possession
- Replacement Land

SHEET LAYOUT

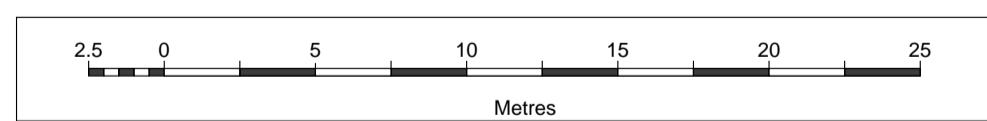


| | | |
|----------------------------------------------------------------------------------------------------------------------------------------------------------------------|-----------------------------------------------------------------------------------------------------------------------------------------------------|---------------------------------------------------------------------------------------------|
| Drawing Suitability: DCO APPLICATION | Status: A4 | Project Title: M25 Junction10/A3 Wisley Interchange |
| Created by: TerraQuest Solutions Limited Quayside Tower 252-260 Broad Street Birmingham B1 2HF w: www.terraquest.co.uk e: info@terraquest.co.uk |  Business & Property Solutions A Mears Group plc Company | Drawing Title: SPECIAL CATEGORY LAND PLANS REGULATION 5(2)(i)(iv) INSET A |
| Client: Working on behalf of highways england | | Drawing Number: TR010030/APP/2.5 |
| | | Rev: 0 |
| HE Pin: HE551522 | Scale: 1:100 | Original Size: A1 |

Inset B

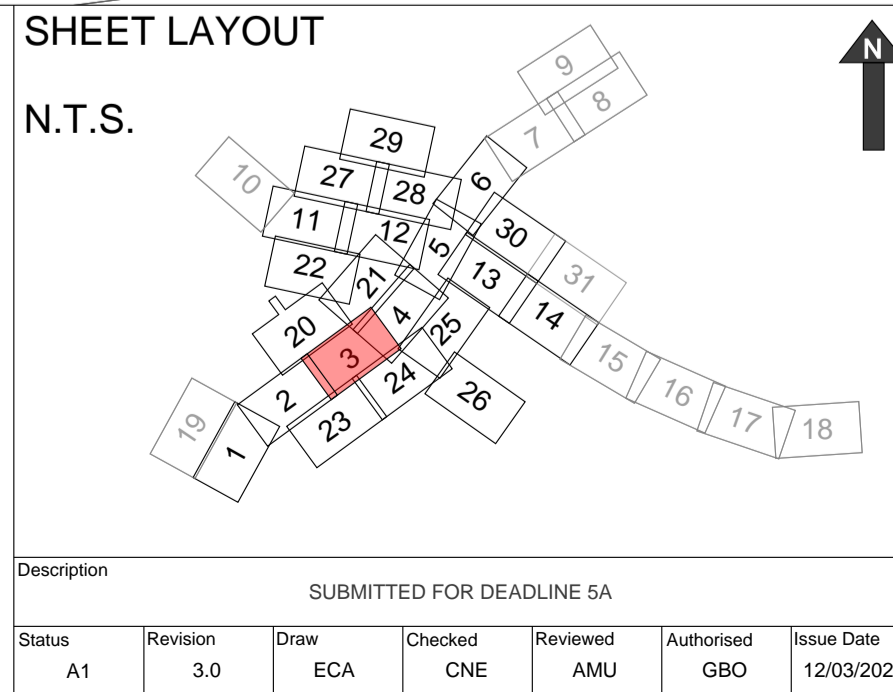


This map is based on Ordnance Survey material with the permission of Ordnance Survey on behalf of the Controller of Her Majesty's Stationery Office. © Crown copyright. Unauthorised reproduction infringes Crown copyright and may lead to prosecution or civil proceedings. Highways England 100018926, 2017



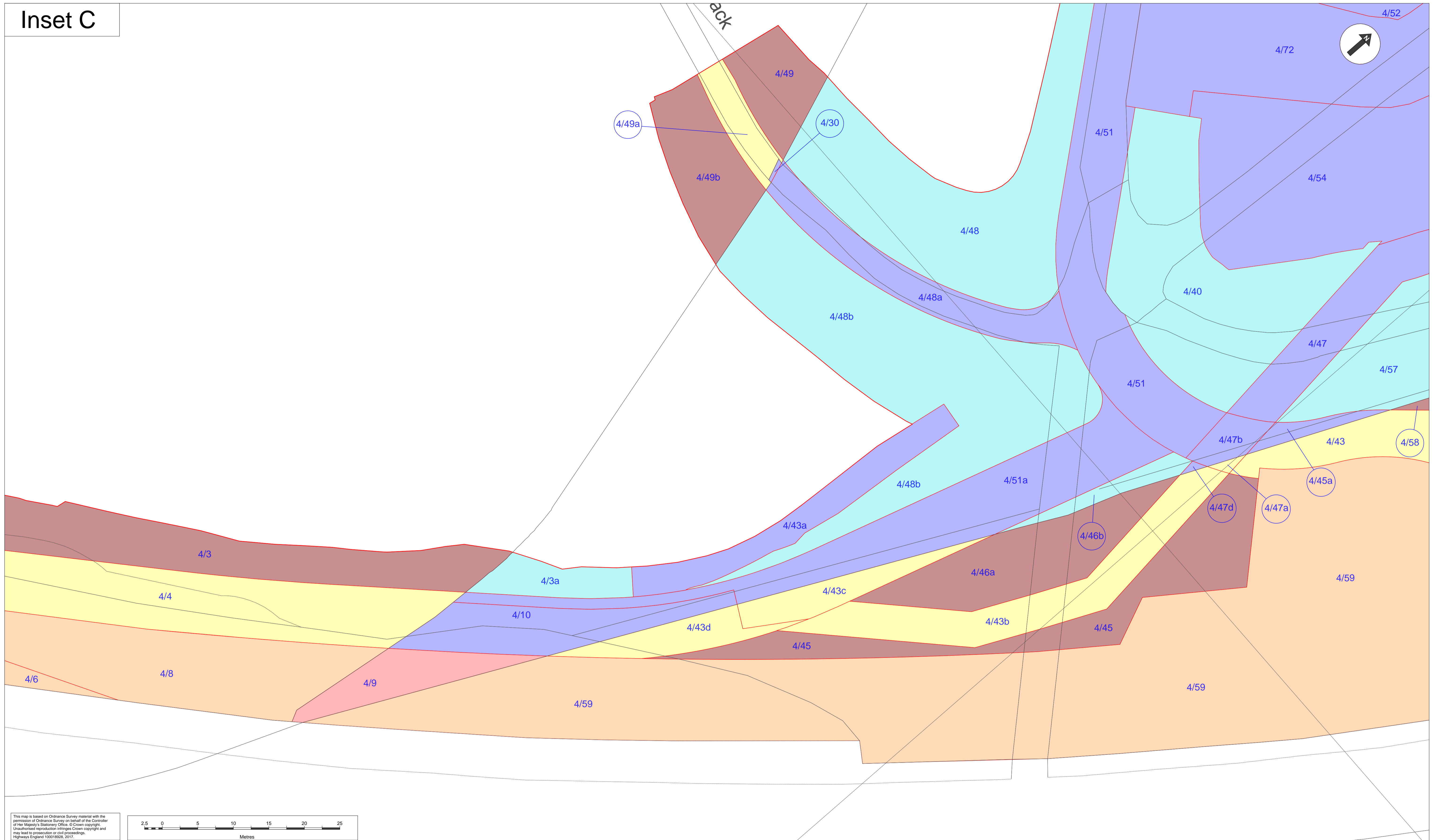
- Notes:**
- The legend is identical on all sheets of the Special Category Land Plans presented on each sheet;
 - Land Parcel/Plot numbers are annotated in blue and are made up of a Sheet Number and then a unique plot number. These plot numbers correspond to those represented in the Book of Reference;
 - All parcels in this sheet fall within the Borough of Guildford;
 - Only the sheets outlined in black in the sheet layout contain Special Category Land;
 - The areas delineated on this plan take account of the areas of common land which are currently in the process of being registered and deregistered in connection with historic agreements in respect of M25 works. For further explanation please refer to application document TR010030/APP/4.1, Appendix C;
 - This plan should be read in conjunction with application documents TR010030/APP/2.2 Land Plans and TR010030/APP/4.3 Book of Reference, together with TR010030/APP/6.2 Environmental Statement Figures and TR010030/APP/4.1 Statement of Reasons which contain figures illustrating the full extent of special category land within the area of the proposed Scheme.

- Legend:**
- Development Consent Order (DCO) boundary
 - Local Authority boundary
 - Cut Line
 - Common Land to be acquired – permanent title acquisition
 - Common Land to be used temporarily and rights to be acquired permanently
 - Common Land to be used temporarily
 - Common Land not subject to compulsory acquisition or temporary possession
 - Open Space Land to be acquired – permanent title acquisition
 - Open Space Land to be used temporarily and rights to be acquired permanently
 - Open Space Land to be used temporarily
 - Open Space Land not subject to compulsory acquisition or temporary possession
 - Replacement Land

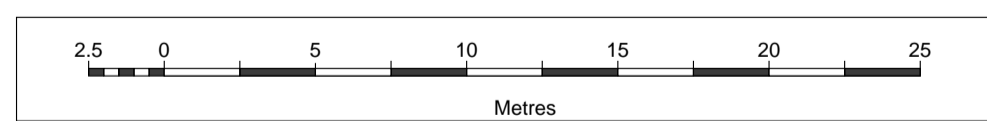


| | | |
|----------------------------------------------------------------------------------------------------------------------------------------------------------------------|----------------------|---------------------------------------------------------------------------------------------|
| Drawing Suitability: APPROVED - PUBLISHED | Status: A1 | Project Title: M25 Junction10/A3 Wisley Interchange |
| Created by: TerraQuest Solutions Limited Quayside Tower 252-260 Broad Street Birmingham B1 2HF w: www.terraquest.co.uk e: info@terraquest.co.uk | | Drawing Title: SPECIAL CATEGORY LAND PLANS REGULATION 5(2)(i)(iv) INSET B |
| Client: | Working on behalf of | Drawing Number: TR010030/APP/2.5 |
| | | Rev: 3.0 |
| | HE Pin: HE551522 | Scale: 1:250 |
| | | Original Size: A1 |

Inset C

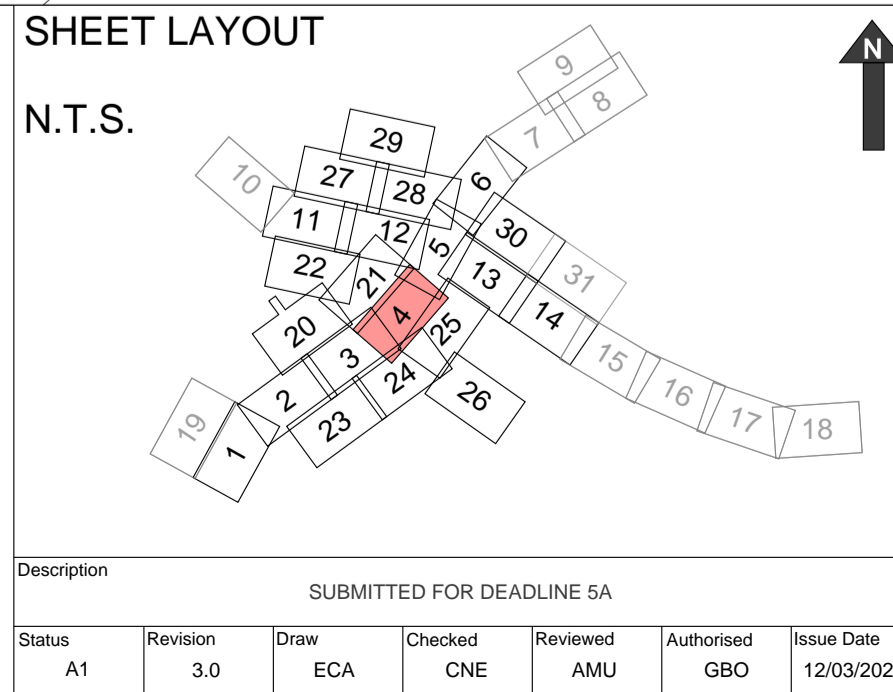


This map is based on Ordnance Survey material with the permission of Ordnance Survey on behalf of the Controller of Her Majesty's Stationery Office. © Crown copyright. Unauthorised reproduction infringes Crown copyright and may lead to prosecution or civil proceedings. Highways England 100018926, 2017.



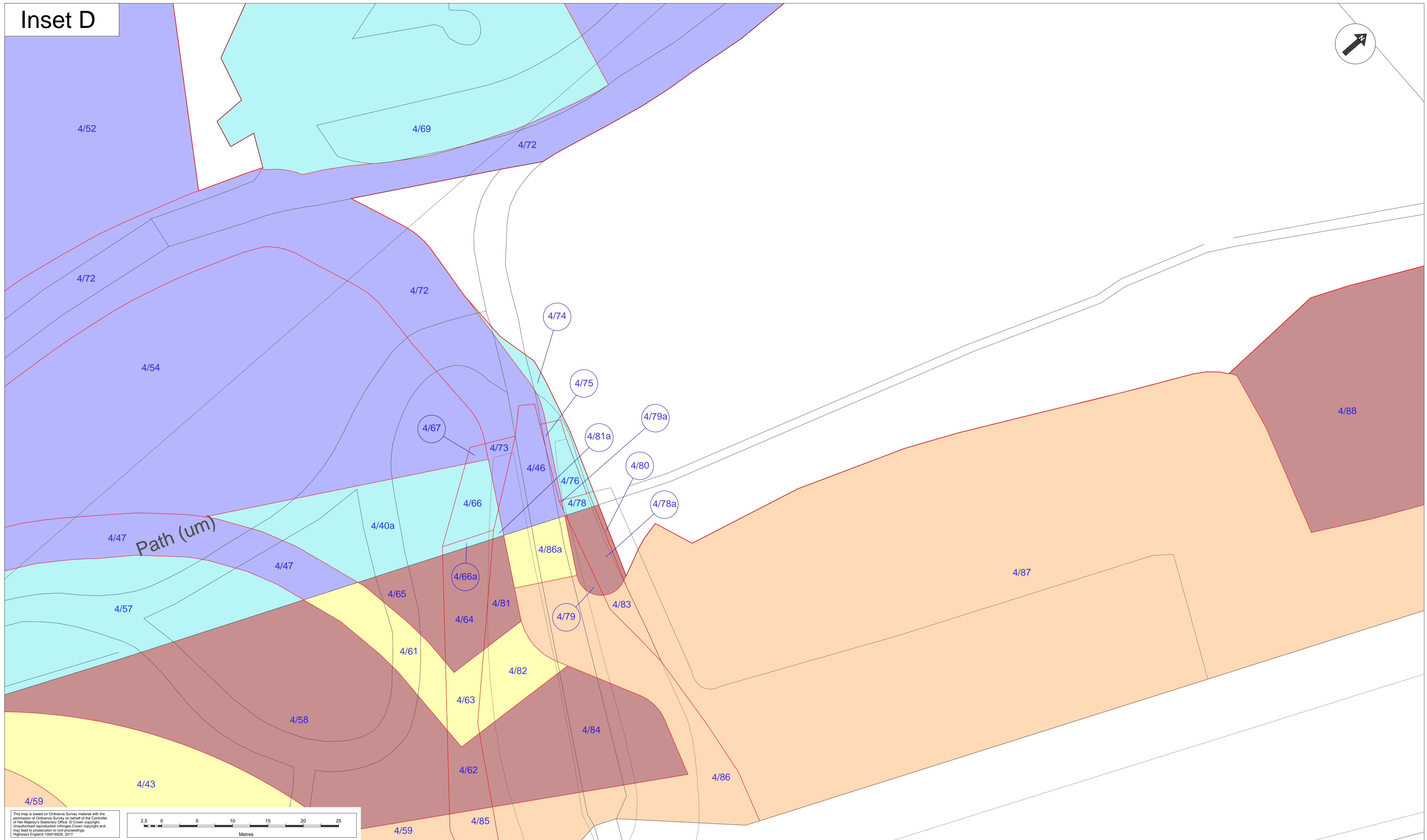

- Notes:**
- The legend is identical on all sheets of the Special Category Land Plans presented on each sheet;
 - Land Parcel/Plot numbers are annotated in blue and are made up of a Sheet Number and then a unique plot number. These plot numbers correspond to those represented in the Book of Reference;
 - All parcels in this sheet fall within the Borough of Guildford;
 - Only the sheets outlined in black in the sheet layout contain Special Category Land;
 - The areas delineated on this plan take account of the areas of common land which are currently in the process of being registered and deregistered in connection with historic agreements in respect of M25 works. For further explanation please refer to application document TR010030/APP/4.1, Appendix C;
 - This plan should be read in conjunction with application documents TR010030/APP/2.2 Land Plans and TR010030/APP/4.3 Book of Reference, together with TR010030/APP/6.2 Environmental Statement Figures and TR010030/APP/4.1 Statement of Reasons which contain figures illustrating the full extent of special category land within the area of the proposed Scheme.

- Legend:**
- Development Consent Order (DCO) boundary
 - Local Authority boundary
 - - - Cut Line
 - Common Land to be acquired – permanent title acquisition
 - Common Land to be used temporarily and rights to be acquired permanently
 - Common Land to be used temporarily
 - Common Land not subject to compulsory acquisition or temporary possession
 - Open Space Land to be acquired – permanent title acquisition
 - Open Space Land to be used temporarily and rights to be acquired permanently
 - Open Space Land to be used temporarily
 - Open Space Land not subject to compulsory acquisition or temporary possession
 - Replacement Land

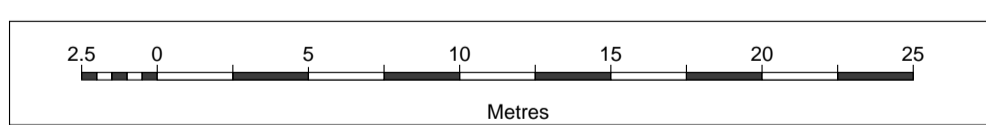


| | | |
|----------------------------------------------------------------------------------------------------------------------------------------------------------------------|----------------------|---------------------------------------------------------------------------------------------|
| Drawing Suitability: APPROVED - PUBLISHED | Status: A1 | Project Title: M25 Junction10/A3 Wisley Interchange |
| Created by: TerraQuest Solutions Limited Quayside Tower 252-260 Broad Street Birmingham B1 2HF w: www.terraquest.co.uk e: info@terraquest.co.uk | | Drawing Title: SPECIAL CATEGORY LAND PLANS REGULATION 5(2)(i)(iv) INSET C |
| Client: | Working on behalf of | Drawing Number: TR010030/APP/2.5 |
| | | Rev: 3.0 |
| | HE Pin: HE551522 | Scale: 1:250 |
| | | Original Size: A1 |

Inset D



This map is based on Ordnance Survey material with the permission of Ordnance Survey on behalf of the Controller of Her Majesty's Stationery Office. © Crown copyright. Unauthorised reproduction infringes Crown copyright and may lead to prosecution or civil proceedings. Highways England 10018926, 2017

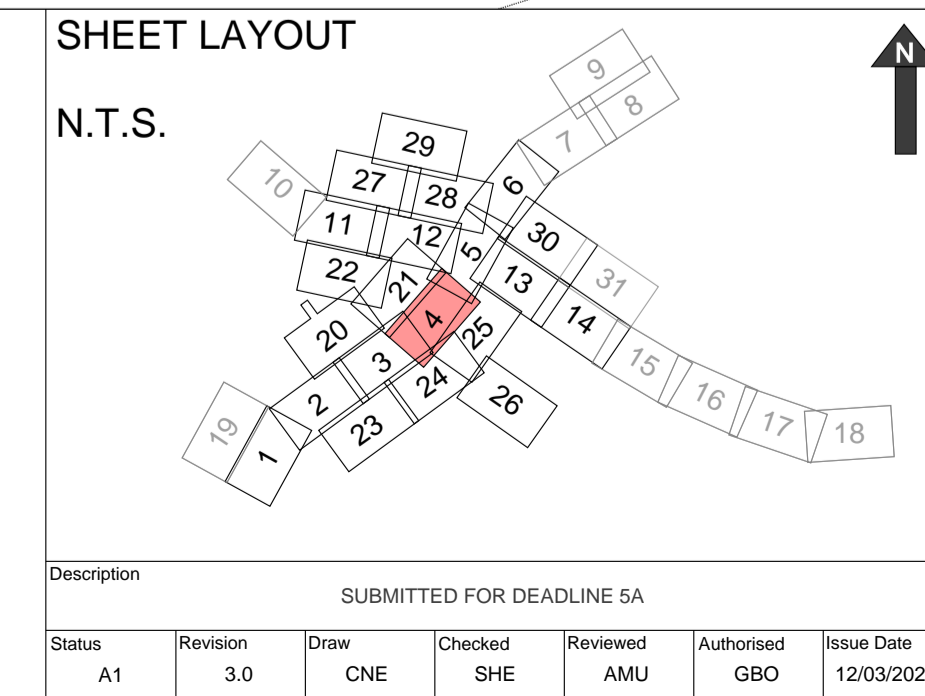


Notes:

- The legend is identical on all sheets of the Special Category Land Plans presented on each sheet;
- Land Parcel/Plot numbers are annotated in blue and are made up of a Sheet Number and then a unique plot number. These plot numbers correspond to those represented in the Book of Reference;
- All parcels in this sheet fall within the Borough of Guildford;
- Only the sheets outlined in black in the sheet layout contain Special Category Land;
- The areas delineated on this plan take account of the areas of common land which are currently in the process of being registered and deregistered in connection with historic agreements in respect of M25 works. For further explanation please refer to application document TR010030/APP/4.1, Appendix C;
- This plan should be read in conjunction with application documents TR010030/APP/2.2 Land Plans and TR010030/APP/4.3 Book of Reference, together with TR010030/APP/6.2 Environmental Statement Figures and TR010030/APP/4.1 Statement of Reasons which contain figures illustrating the full extent of special category land within the area of the proposed Scheme.

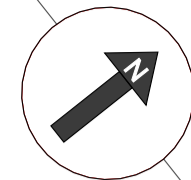
Legend:

- Development Consent Order (DCO) boundary
- Local Authority boundary
- Cut Line
- Common Land to be acquired – permanent title acquisition
- Common Land to be used temporarily and rights to be acquired permanently
- Common Land to be used temporarily
- Common Land not subject to compulsory acquisition or temporary possession
- Open Space Land to be acquired – permanent title acquisition
- Open Space Land to be used temporarily and rights to be acquired permanently
- Open Space Land to be used temporarily
- Open Space Land not subject to compulsory acquisition or temporary possession
- Replacement Land

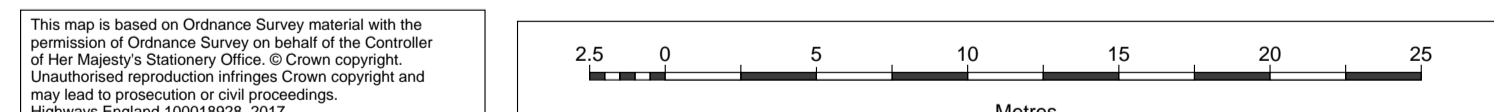



| | | |
|----------------------------------------------------------------------------------------------------------------------------------------------------------------------|----------------------|---------------------------------------------------------------------------------------------|
| Drawing Suitability: APPROVED - PUBLISHED | Status: A1 | Project Title: M25 Junction10/A3 Wisley Interchange |
| Created by: TerraQuest Solutions Limited Quayside Tower 252-260 Broad Street Birmingham B1 2HF w: www.terraquest.co.uk e: info@terraquest.co.uk | | Drawing Title: SPECIAL CATEGORY LAND PLANS REGULATION 5(2)(i)(iv) INSET D |
| Client: | Working on behalf of | Drawing Number: TR010030/APP/2.5 |
| | | Rev: 3.0 |
| | HE Pin: HE551522 | Scale: 1:250 |
| | | Original Size: A1 |

Inset E



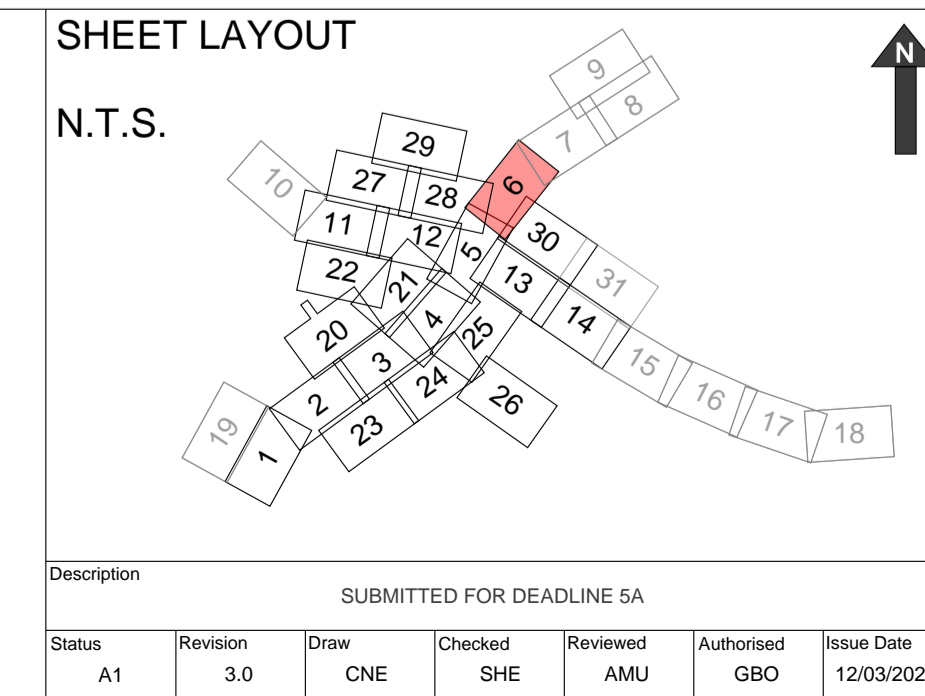
PORTSMOUTH ROAD





This map is based on Ordnance Survey material with the permission of Ordnance Survey on behalf of the Controller of Her Majesty's Stationery Office. © Crown copyright. Unauthorised reproduction infringes Crown copyright and may lead to prosecution or civil proceedings. Highways England 10018926, 2017

- Notes:**
- The legend is identical on all sheets of the Special Category Land Plans presented on each sheet;
 - Land Parcel/Plot numbers are annotated in blue and are made up of a Sheet Number and then a unique plot number. These plot numbers correspond to those represented in the Book of Reference;
 - Only the sheets outlined in black in the sheet layout contain Special Category Land;
 - The areas delineated on this plan take account of the areas of common land which are currently in the process of being registered and deregistered in connection with historic agreements in respect of M25 works. For further explanation please refer to application document TR010030/APP/4.1, Appendix C;
 - This plan should be read in conjunction with application documents TR010030/APP/2.2 Land Plans and TR010030/APP/4.3 Book of Reference, together with TR010030/APP/6.2 Environmental Statement Figures and TR010030/APP/4.1 Statement of Reasons which contain figures illustrating the full extent of special category land within the area of the proposed Scheme.

- Legend:**
- Development Consent Order (DCO) boundary
 - Local Authority boundary
 - - - Cut Line
 - Common Land to be acquired – permanent title acquisition
 - Common Land to be used temporarily and rights to be acquired permanently
 - Common Land to be used temporarily
 - Common Land not subject to compulsory acquisition or temporary possession
 - Open Space Land to be acquired – permanent title acquisition
 - Open Space Land to be used temporarily and rights to be acquired permanently
 - Open Space Land to be used temporarily
 - Open Space Land not subject to compulsory acquisition or temporary possession
 - Replacement Land

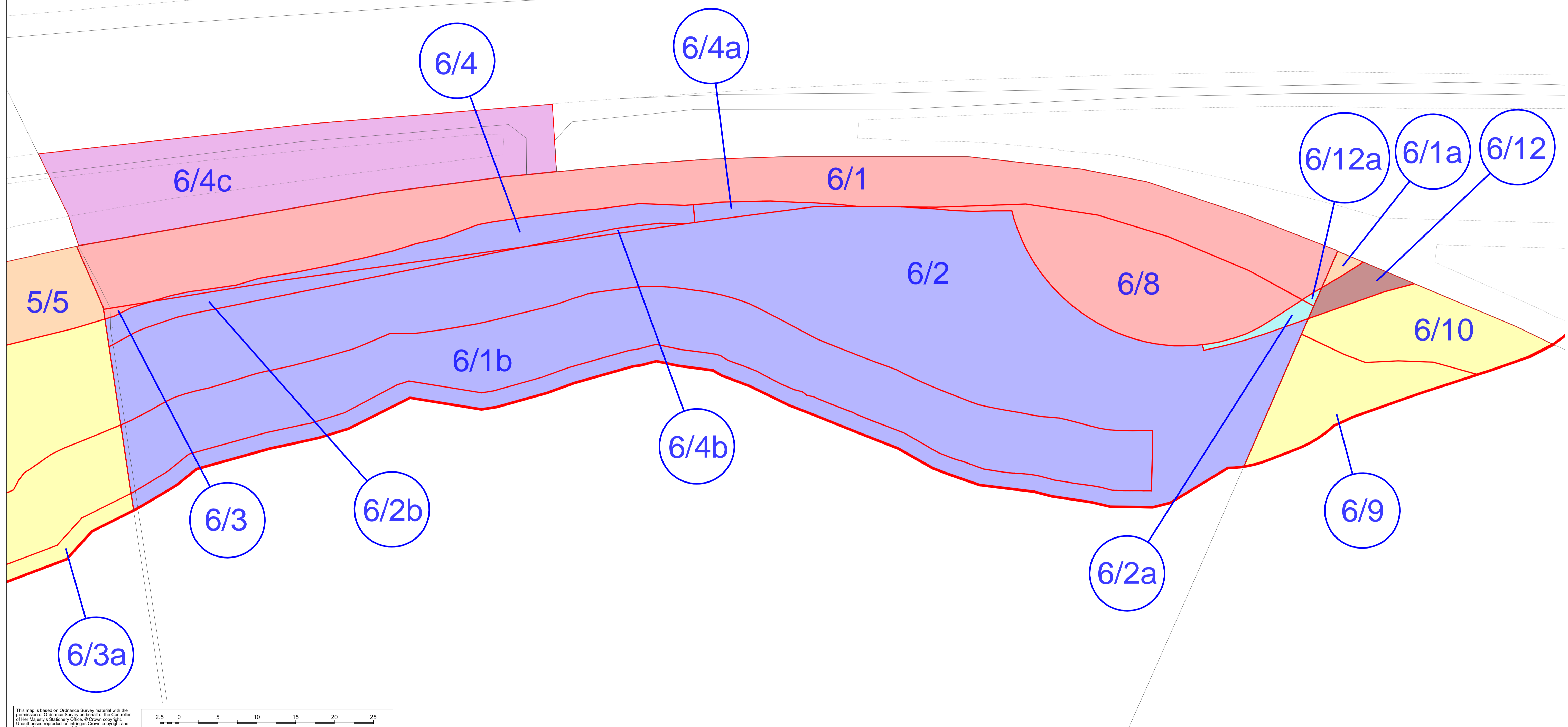
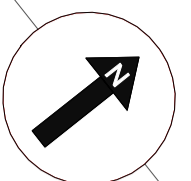


| | | |
|----------------------------------------------------------------------------------------------------------------------------------------------------------------------|-----------------------------------------------------------------------------------------------------------------------------------------------------|---------------------------------------------------------------------------------------------|
| Drawing Suitability: APPROVED - PUBLISHED | Status: A1 | Project Title: M25 Junction10/A3 Wisley Interchange |
| Created by: TerraQuest Solutions Limited Quayside Tower 252-260 Broad Street Birmingham B1 2HF w: www.terraquest.co.uk e: info@terraquest.co.uk |  Business & Property Solutions A Meads Group plc Company | Drawing Title: SPECIAL CATEGORY LAND PLANS REGULATION 5(2)(i)(iv) INSET E |
| Client:  Working on behalf of highways england | Drawing Number: TR010030/APP/2.5 | Rev: 3.0 |
| HE Pin: HE551522 | Scale: 1:250 | Original Size: A1 |

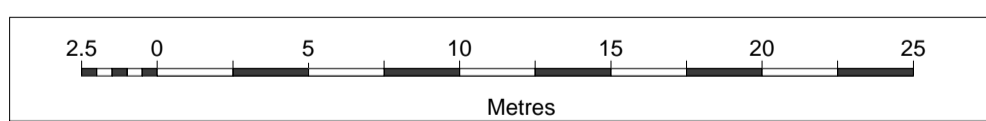
Inset E

6/6d

PORTSMOUTH ROAD

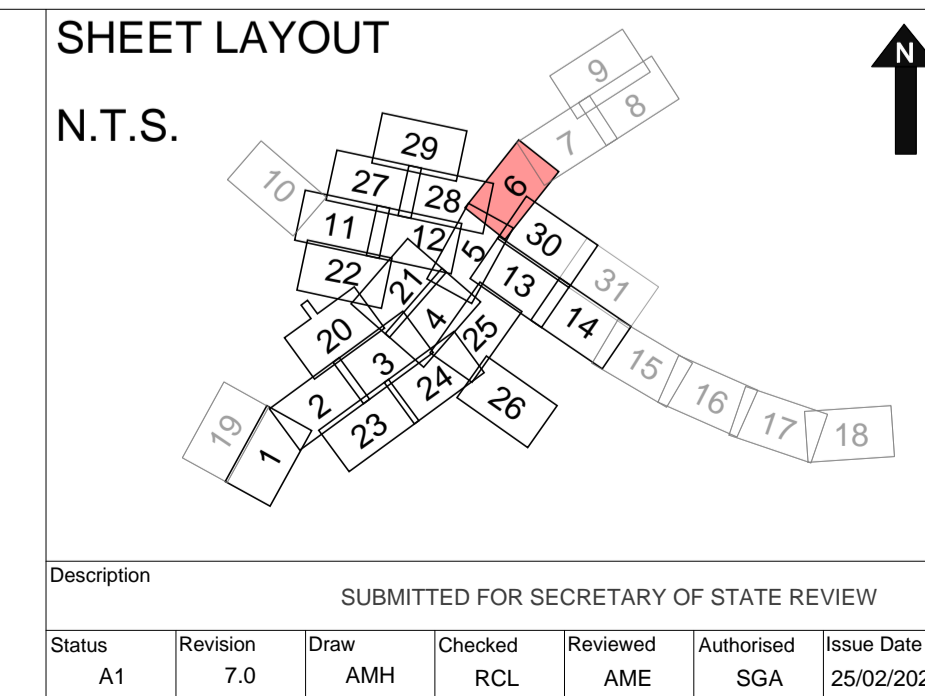


This map is based on Ordnance Survey material with the permission of Ordnance Survey on behalf of the Controller of Her Majesty's Stationery Office. © Crown copyright. Unauthorised reproduction infringes Crown copyright and may lead to prosecution or civil proceedings. Highways England 100018928, 2017.



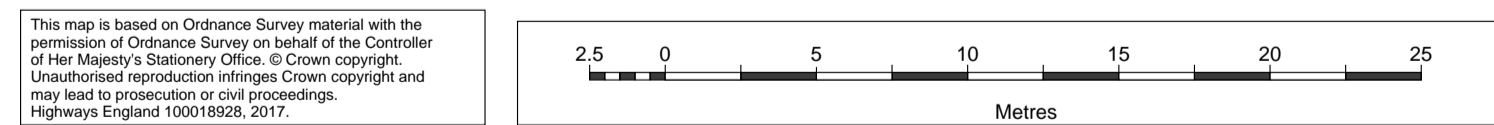
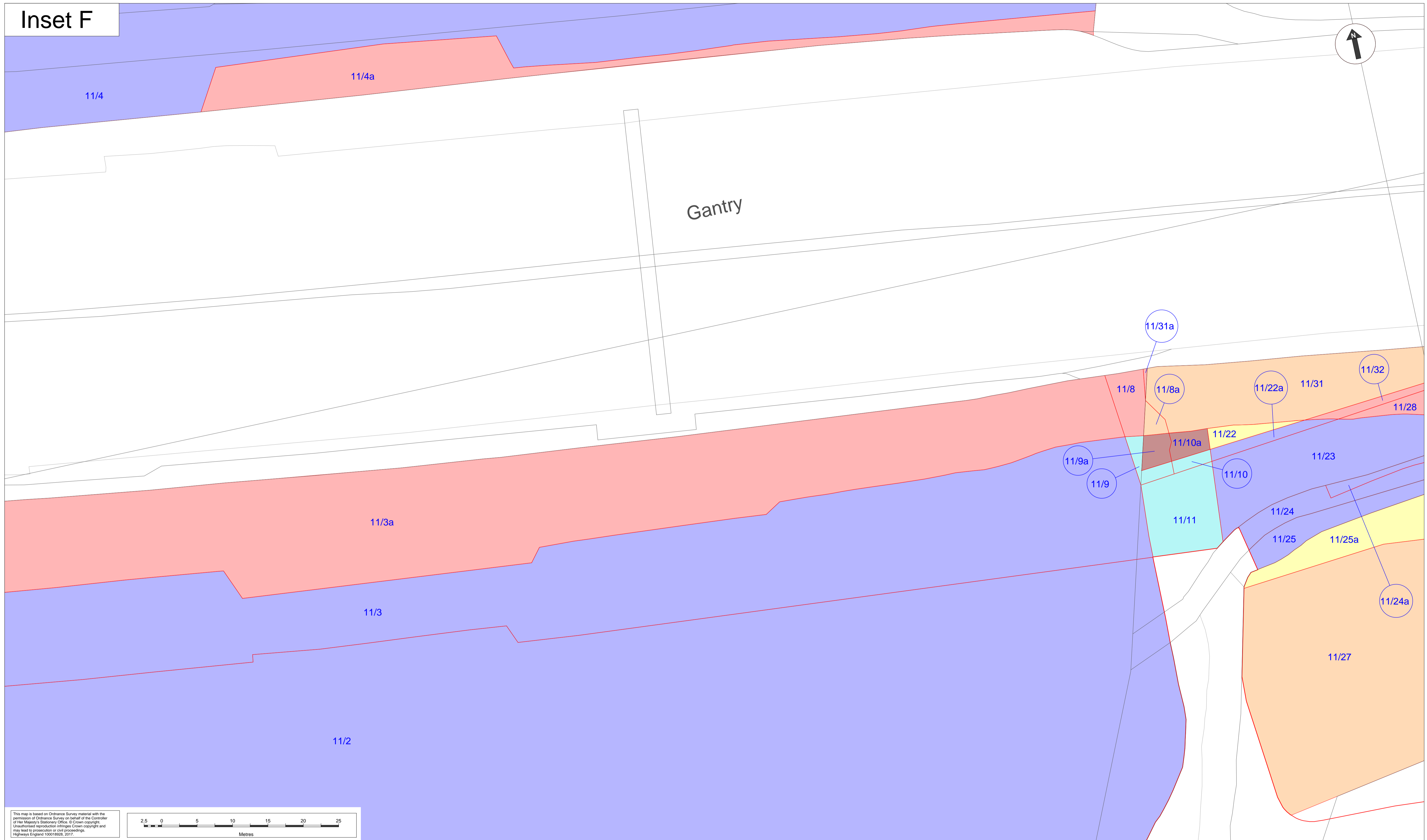
- Notes:**
1. The legend is identical on all sheets of the Special Category Land Plans presented on each sheet;
 2. Land Parcel/Plot numbers are annotated in blue and are made up of a Sheet Number and then a unique plot number. These plot numbers correspond to those represented in the Book of Reference;
 3. Only the sheets outlined in black in the sheet layout contain Special Category Land;
 4. The areas delineated on this plan take account of the areas of common land which are currently in the process of being registered and deregistered in connection with historic agreements in respect of M25 works. For further explanation please refer to application document TR010030/APP/4.1, Appendix C;
 5. This plan should be read in conjunction with application documents TR010030/APP/2.2 Land Plans and TR010030/APP/4.3 Book of Reference, together with TR010030/APP/6.2 Environmental Statement Figures and TR010030/APP/4.1 Statement of Reasons which contain figures illustrating the full extent of special category land within the area of the proposed Scheme.

- Legend:**
- Development Consent Order (DCO) boundary
 - Local Authority boundary
 - Cut Line
 - Common Land to be acquired – permanent title acquisition
 - Common Land to be used temporarily and rights to be acquired permanently
 - Common Land to be used temporarily
 - Common Land not subject to compulsory acquisition or temporary possession
 - Open Space Land to be acquired – permanent title acquisition
 - Open Space Land to be used temporarily and rights to be acquired permanently
 - Open Space Land to be used temporarily
 - Open Space Land not subject to compulsory acquisition or temporary possession
 - Replacement Land



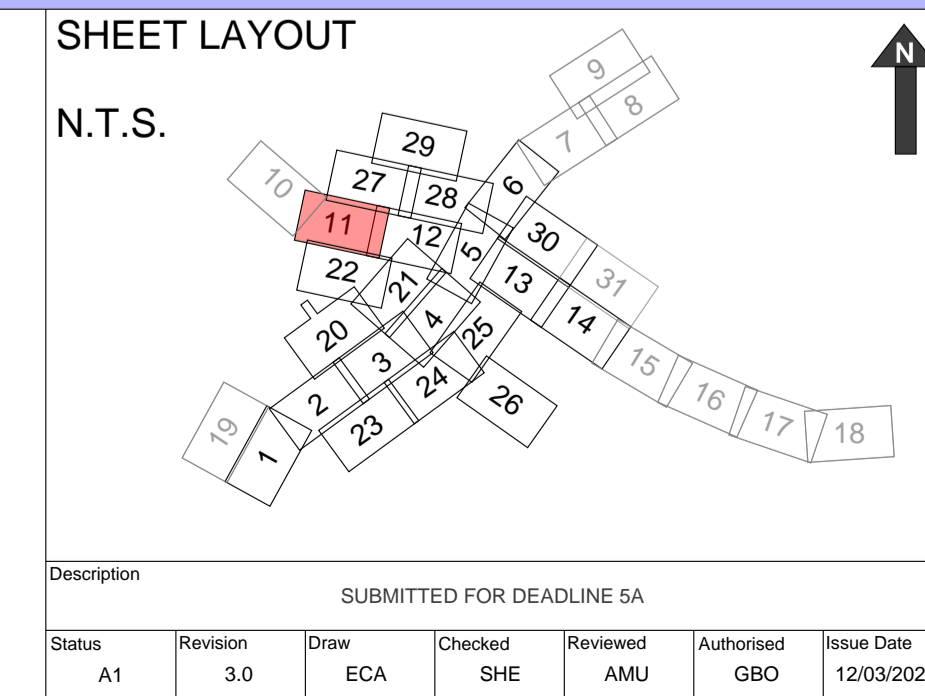
| | | |
|----------------------------------------------------------------------------------------------------------------------------------------------------------------------|----------------------|--------------------------------------------------------------------------------------------|
| Drawing Suitability: APPROVED - PUBLISHED | Status: A1 | Project Title: M25 Junction10/A3 Wisley Interchange |
| Created by: TerraQuest Solutions Limited Quayside Tower 252-260 Broad Street Birmingham B1 2HF w: www.terraquest.co.uk e: info@terraquest.co.uk | | |
| | | Drawing Title: SPECIAL CATEGORY LAND PLANS REGULATION 5(2)(i)(iv) INSET E |
| Drawing Number: TR010030/APP/2.5 | | Rev: 7.0 |
| HE Pin: HE551522 | Scale: 1:250 | Original Size: A1 |



Inset F



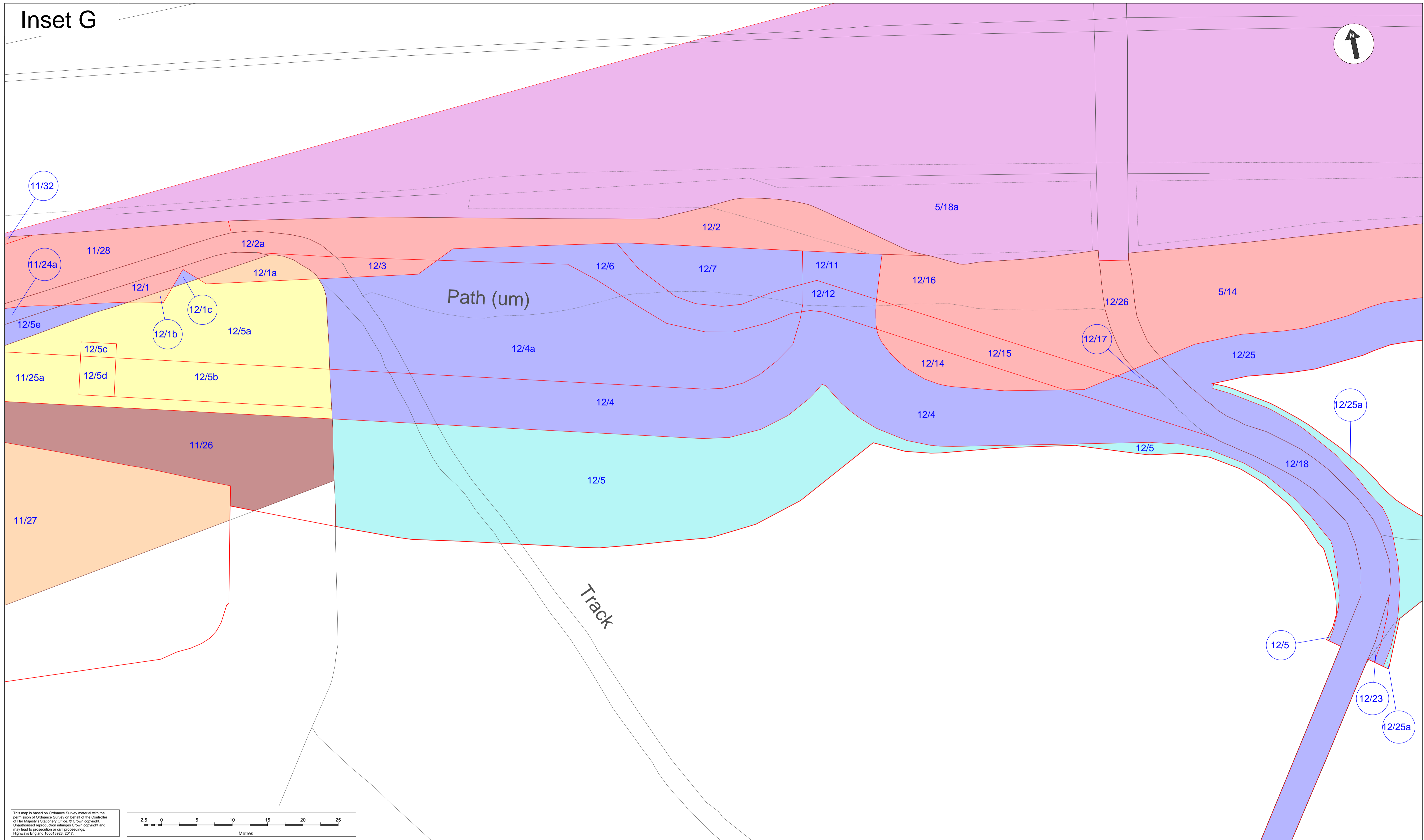
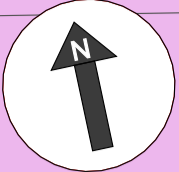
- Notes:**
- The legend is identical on all sheets of the Special Category Land Plans presented on each sheet;
 - Land Parcel/Plot numbers are annotated in blue and are made up of a Sheet Number and then a unique plot number. These plot numbers correspond to those represented in the Book of Reference;
 - Only the sheets outlined in black in the sheet layout contain Special Category Land;
 - The areas delineated on this plan take account of the areas of common land which are currently in the process of being registered and deregistered in connection with historic agreements in respect of M25 works. For further explanation please refer to application document TR010030/APP/4.1, Appendix C;
 - This plan should be read in conjunction with application documents TR010030/APP/2.2 Land Plans and TR010030/APP/4.3 Book of Reference, together with TR010030/APP/6.2 Environmental Statement Figures and TR010030/APP/4.1 Statement of Reasons which contain figures illustrating the full extent of special category land within the area of the proposed Scheme.

- Legend:**
- Development Consent Order (DCO) boundary
 - Local Authority boundary
 - Cut Line
 - Common Land to be acquired – permanent title acquisition
 - Common Land to be used temporarily and rights to be acquired permanently
 - Common Land to be used temporarily
 - Common Land not subject to compulsory acquisition or temporary possession
 - Open Space Land to be acquired – permanent title acquisition
 - Open Space Land to be used temporarily and rights to be acquired permanently
 - Open Space Land to be used temporarily
 - Open Space Land not subject to compulsory acquisition or temporary possession
 - Replacement Land

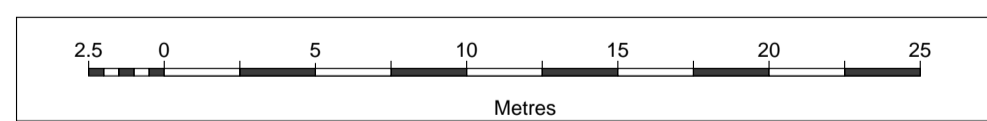


| | | | |
|----------------------------------------------------------------------------------------------------------------------------------------------------------------------|--|--------------------------------------------------------------------------------------------------------------------------------------------------------------------------|---------------------------------------------------------------|
| Drawing Suitability: APPROVED - PUBLISHED | | Status: A1 | Project Title: M25 Junction10/A3 Wisley Interchange |
| Created by: TerraQuest Solutions Limited Quayside Tower 252-260 Broad Street Birmingham B1 2HF w: www.terraquest.co.uk e: info@terraquest.co.uk | |  SPECIAL CATEGORY LAND PLANS REGULATION 5(2)(i)(iv) INSET F | |
| Client: Working on behalf of  | | | |
| Drawing Number: TR010030/APP/2.5 | | Rev: 3.0 | |
| HE Pin: HE551522 | | Scale: 1:250 | |
| | | Original Size: A1 | |

Inset G

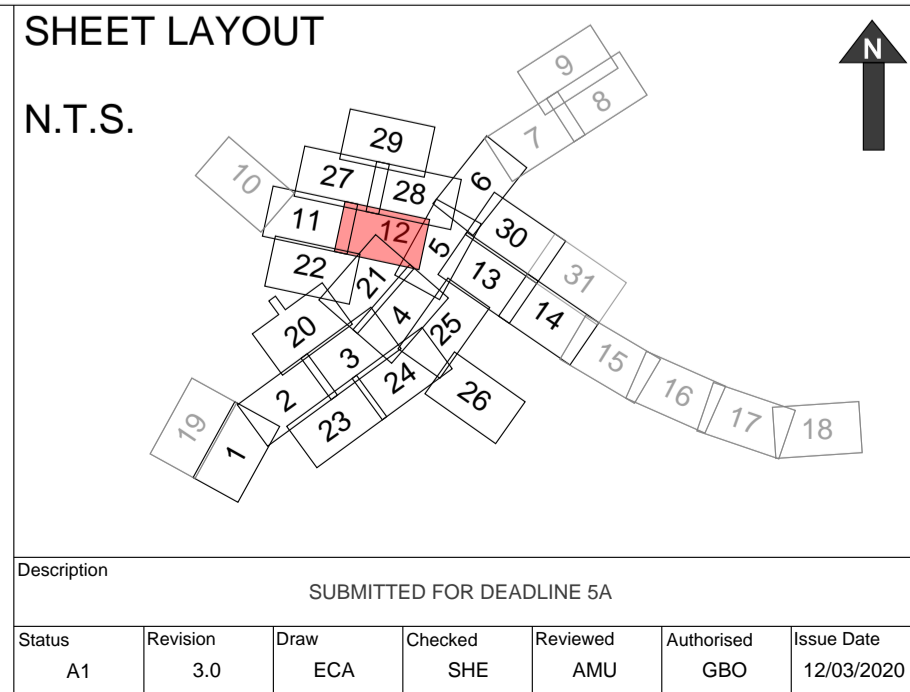


This map is based on Ordnance Survey material with the permission of Ordnance Survey on behalf of the Controller of Her Majesty's Stationery Office. © Crown copyright. Unauthorised reproduction infringes Crown copyright and may lead to prosecution or civil proceedings. Highways England 100018926, 2017




- Notes:**
- The legend is identical on all sheets of the Special Category Land Plans presented on each sheet;
 - Land Parcel/Plot numbers are annotated in blue and are made up of a Sheet Number and then a unique plot number. These plot numbers correspond to those represented in the Book of Reference;
 - All parcels in this sheet fall within the Borough of Guildford;
 - Only the sheets outlined in black in the sheet layout contain Special Category Land;
 - The areas delineated on this plan take account of the areas of common land which are currently in the process of being registered and deregistered in connection with historic agreements in respect of M25 works. For further explanation please refer to application document TR010030/APP/4.1, Appendix C;
 - This plan should be read in conjunction with application documents TR010030/APP/2.2 Land Plans and TR010030/APP/4.3 Book of Reference, together with TR010030/APP/6.2 Environmental Statement Figures and TR010030/APP/4.1 Statement of Reasons which contain figures illustrating the full extent of special category land within the area of the proposed Scheme.

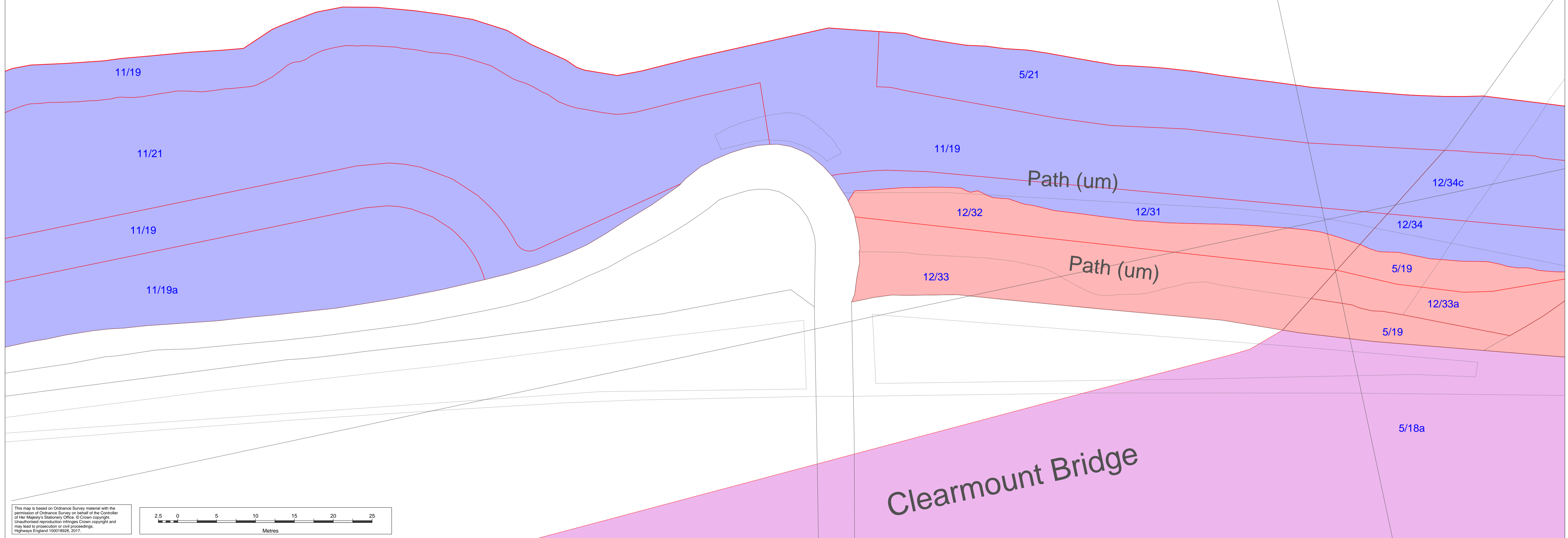
- Legend:**
- Development Consent Order (DCO) boundary
 - Local Authority boundary
 - - - Cut Line
 - Common Land to be acquired – permanent title acquisition
 - Common Land to be used temporarily and rights to be acquired permanently
 - Common Land to be used temporarily
 - Common Land not subject to compulsory acquisition or temporary possession
 - Open Space Land to be acquired – permanent title acquisition
 - Open Space Land to be used temporarily and rights to be acquired permanently
 - Open Space Land to be used temporarily
 - Open Space Land not subject to compulsory acquisition or temporary possession
 - Replacement Land



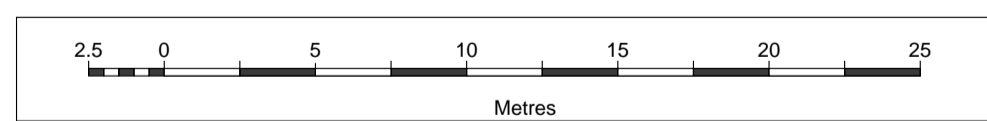
| | | |
|----------------------------------------------------------------------------------------------------------------------------------------------------------------------|----------------------|---------------------------------------------------------------------------------------------|
| Drawing Suitability: APPROVED - PUBLISHED | Status: A1 | Project Title: M25 Junction10/A3 Wisley Interchange |
| Created by: TerraQuest Solutions Limited Quayside Tower 252-260 Broad Street Birmingham B1 2HF w: www.terraquest.co.uk e: info@terraquest.co.uk | | Drawing Title: SPECIAL CATEGORY LAND PLANS REGULATION 5(2)(i)(iv) INSET G |
| Client: | Working on behalf of | Drawing Number: TR010030/APP/2.5 |
| | | Rev: 3.0 |
| | HE Pin: HE551522 | Scale: 1:250 |
| | | Original Size: A1 |



Clearmount

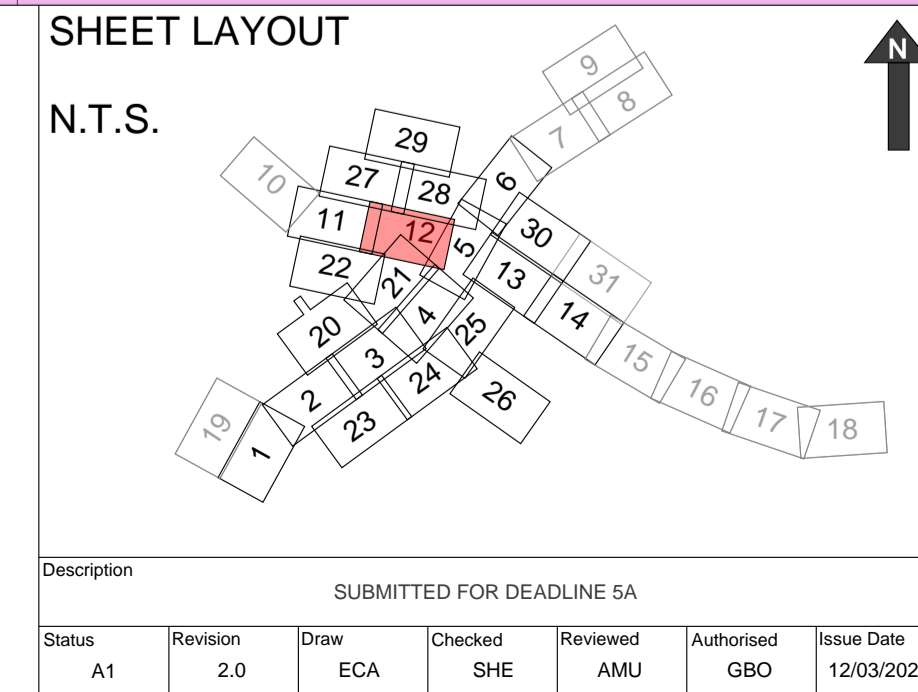



This map is based on Ordnance Survey material with the permission of Ordnance Survey on behalf of the Controller of Her Majesty's Stationery Office. © Crown copyright. Unauthorised reproduction infringes Crown copyright and may lead to prosecution or civil proceedings. Highways England 100018926, 2017



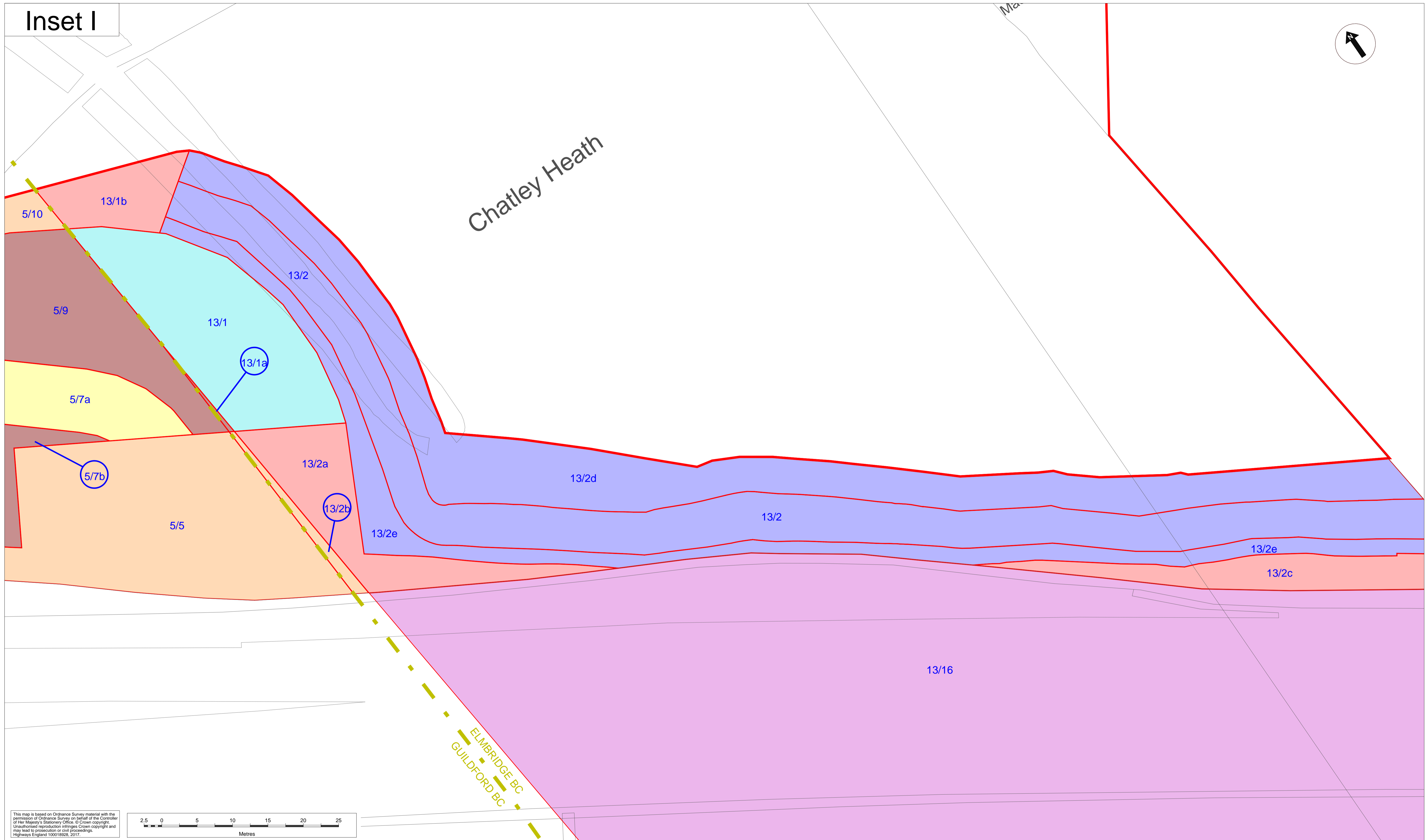

- Notes:**
- The legend is identical on all sheets of the Special Category Land Plans presented on each sheet;
 - Land Parcel/Plot numbers are annotated in blue and are made up of a Sheet Number and then a unique plot number. These plot numbers correspond to those represented in the Book of Reference;
 - All parcels in the sheet fall within the Borough of Guildford;
 - Only the sheets outlined in black in the sheet layout contain Special Category Land;
 - The areas delineated on this plan take account of the areas of common land which are currently in the process of being registered and deregistered in connection with historic agreements in respect of M25 works. For further explanation please refer to application document TR010030/APP/4.1, Appendix C;
 - This plan should be read in conjunction with application documents TR010030/APP/2.2 Land Plans and TR010030/APP/4.3 Book of Reference, together with TR010030/APP/6.2 Environmental Statement Figures and TR010030/APP/4.1 Statement of Reasons which contain figures illustrating the full extent of special category land within the area of the proposed Scheme.

- Legend:**
- Development Consent Order (DCO) boundary
 - Local Authority boundary
 - - - Cut Line
 - Common Land to be acquired – permanent title acquisition
 - Common Land to be used temporarily and rights to be acquired permanently
 - Common Land to be used temporarily
 - Common Land not subject to compulsory acquisition or temporary possession
 - Open Space Land to be acquired – permanent title acquisition
 - Open Space Land to be used temporarily and rights to be acquired permanently
 - Open Space Land to be used temporarily
 - Open Space Land not subject to compulsory acquisition or temporary possession
 - Replacement Land

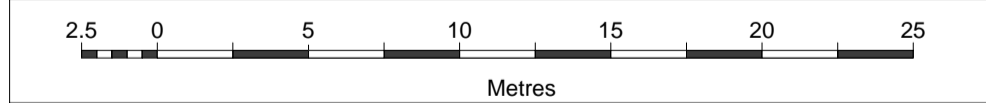


| | | |
|----------------------------------------------------------------------------------------------------------------------------------------------------------------------|-----------------------------------------------------------------------------------------------------------------------------------------------------|---------------------------------------------------------------------------------------------|
| Drawing Suitability: APPROVED - PUBLISHED | Status: A1 | Project Title: M25 Junction10/A3 Wisley Interchange |
| Created by: TerraQuest Solutions Limited Quayside Tower 252-260 Broad Street Birmingham B1 2HF w: www.terraquest.co.uk e: info@terraquest.co.uk |  Business & Property Solutions A Meads Group plc Company | Drawing Title: SPECIAL CATEGORY LAND PLANS REGULATION 5(2)(i)(iv) INSET H |
| Client: Working on behalf of highways england | | Drawing Number: TR010030/APP/2.5 |
| | | Rev: 2.0 |
| HE Pin: HE551522 | Scale: 1:250 | Original Size: A1 |

Inset I

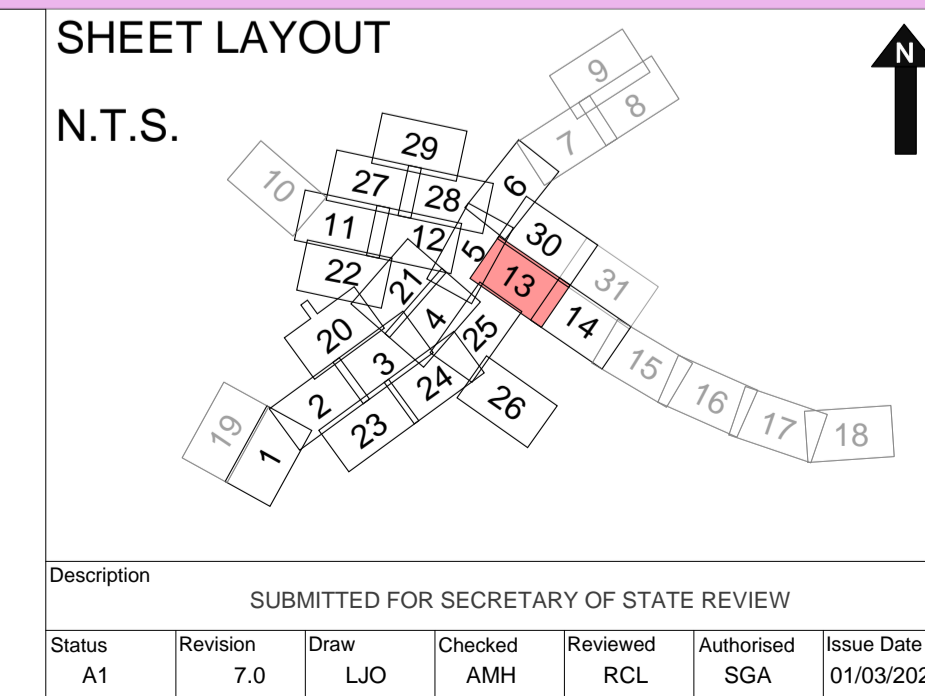


This map is based on Ordnance Survey material with the permission of Ordnance Survey on behalf of the Controller of Her Majesty's Stationery Office. © Crown copyright. Unauthorised reproduction infringes Crown copyright and may lead to prosecution or civil proceedings. Highways England 100018926, 2017.



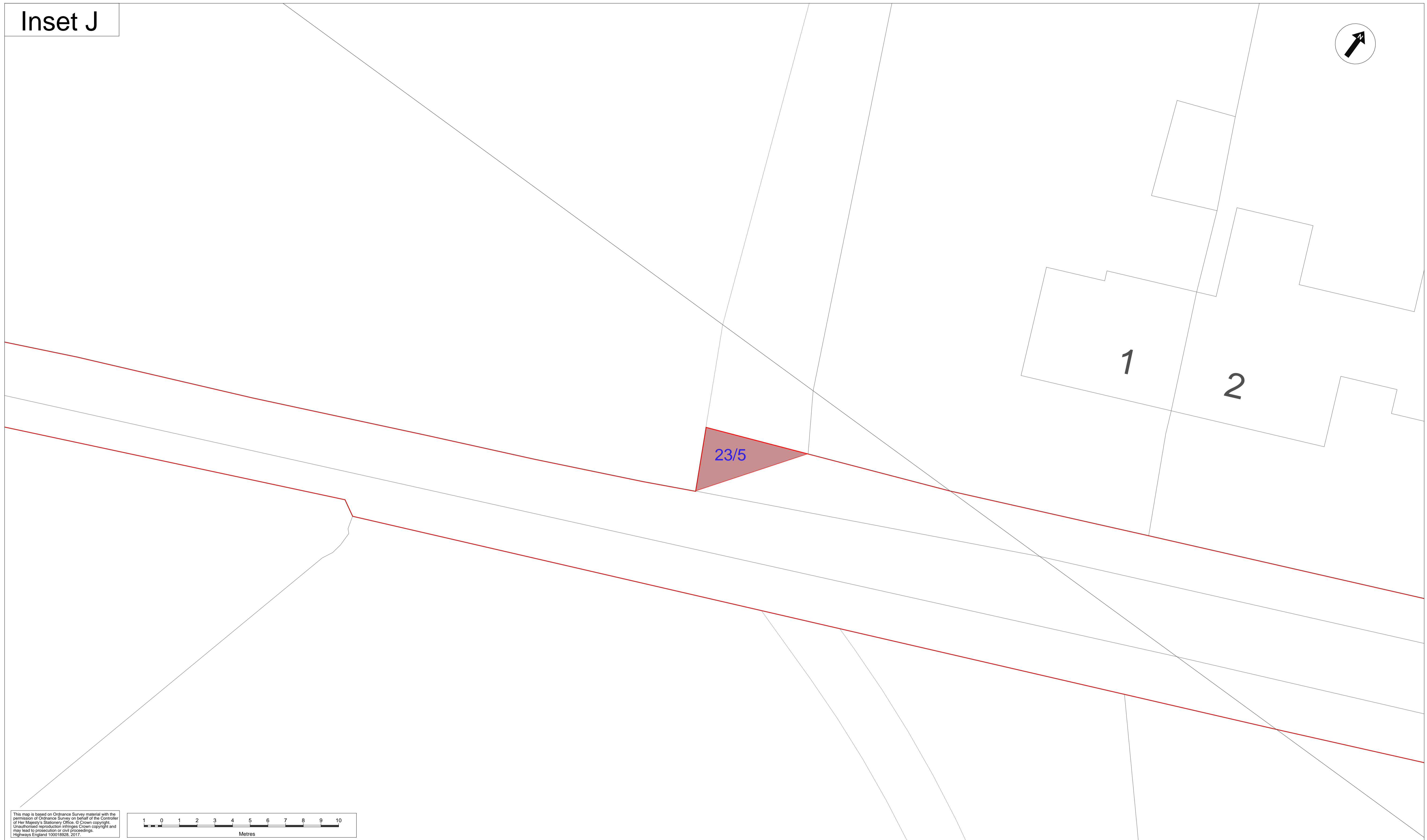

- Notes:**
- The legend is identical on all sheets of the Special Category Land Plans presented on each sheet;
 - Land Parcel/Plot numbers are annotated in blue and are made up of a Sheet Number and then a unique plot number. These plot numbers correspond to those represented in the Book of Reference;
 - Only the sheets outlined in black in the sheet layout contain Special Category Land;
 - The areas delineated on this plan take account of the areas of common land which are currently in the process of being registered and deregistered in connection with historic agreements in respect of M25 works. For further explanation please refer to application document TR010030/APP/4.1, Appendix C;
 - This plan should be read in conjunction with application documents TR010030/APP/2.2 Land Plans and TR010030/APP/4.3 Book of Reference, together with TR010030/APP/6.2 Environmental Statement Figures and TR010030/APP/4.1 Statement of Reasons which contain figures illustrating the full extent of special category land within the area of the proposed Scheme.

- Legend:**
- Development Consent Order (DCO) boundary
 - Local Authority boundary
 - Cut Line
 - Common Land to be acquired – permanent title acquisition
 - Common Land to be used temporarily and rights to be acquired permanently
 - Common Land to be used temporarily
 - Common Land not subject to compulsory acquisition or temporary possession
 - Open Space Land to be acquired – permanent title acquisition
 - Open Space Land to be used temporarily and rights to be acquired permanently
 - Open Space Land to be used temporarily
 - Open Space Land not subject to compulsory acquisition or temporary possession
 - Replacement Land

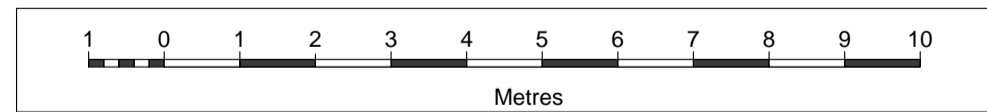


| | | |
|----------------------------------------------------------------------------------------------------------------------------------------------------------------------|---------------------------------------------------------------------------------------------|---------------------------------------------------------------|
| Drawing Suitability: DCO APPLICATION | Status: A1 | Project Title: M25 Junction10/A3 Wisley Interchange |
| Created by: TerraQuest Solutions Limited Quayside Tower 252-260 Broad Street Birmingham B1 2HF w: www.terraquest.co.uk e: info@terraquest.co.uk | Drawing Title: SPECIAL CATEGORY LAND PLANS REGULATION 5(2)(i)(iv) INSET I | |
| Client: Working on behalf of highways england | Drawing Number: TR010030/APP/2.5 | Rev: 7.0 |
| HE Pin: HE551522 | Scale: 1:250 | Original Size: A1 |

Inset J



This map is based on Ordnance Survey material with the permission of Ordnance Survey on behalf of the Controller of Her Majesty's Stationery Office. © Crown copyright. Unauthorised reproduction infringes Crown copyright and may lead to prosecution or civil proceedings. Highways England 100018228, 2017.



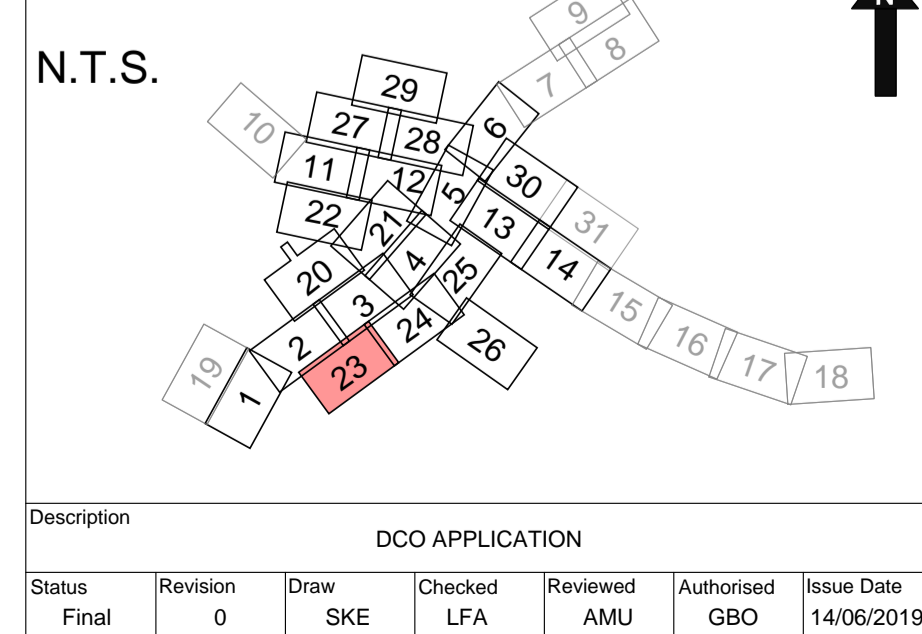
Notes:


- The legend is identical on all sheets of the Special Category Land Plans presented on each sheet;
- Land Parcel/Plot numbers are annotated in blue and are made up of a Sheet Number and then a unique plot number. These plot numbers correspond to those represented in the Book of Reference;
- Only the sheets outlined in black in the sheet layout contain Special Category Land;
- The areas delineated on this plan take account of the areas of common land which are currently in the process of being registered and deregistered in connection with historic agreements in respect of M25 works. For further explanation please refer to application document TR010030/APP/4.1, Appendix C;
- This plan should be read in conjunction with application documents TR010030/APP/2.2 Land Plans and TR010030/APP/4.3 Book of Reference, together with TR010030/APP/6.2 Environmental Statement Figures and TR010030/APP/4.1 Statement of Reasons which contain figures illustrating the full extent of special category land within the area of the proposed Scheme.

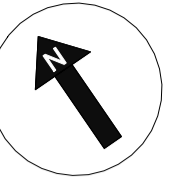
Legend:

- Development Consent Order (DCO) boundary
- - - Local Authority boundary
- - - Cut Line
- Common Land to be acquired – permanent title acquisition
- Common Land to be used temporarily and rights to be acquired permanently
- Common Land to be used temporarily
- Common Land not subject to compulsory acquisition or temporary possession
- Open Space Land to be acquired – permanent title acquisition
- Open Space Land to be used temporarily and rights to be acquired permanently
- Open Space Land to be used temporarily
- Open Space Land not subject to compulsory acquisition or temporary possession
- Replacement Land

SHEET LAYOUT



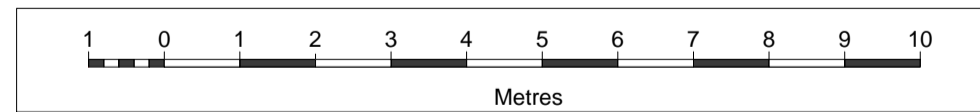
| | | |
|----------------------------------------------------------------------------------------------------------------------------------------------------------------------|-----------------------------------------------------------------------------------------------------------------------------------------------------|---------------------------------------------------------------------------------------------|
| Drawing Suitability: DCO APPLICATION | Status: A4 | Project Title: M25 Junction10/A3 Wisley Interchange |
| Created by: TerraQuest Solutions Limited Quayside Tower 252-260 Broad Street Birmingham B1 2HF w: www.terraquest.co.uk e: info@terraquest.co.uk |  Business & Property Solutions A Mears Group plc Company | Drawing Title: SPECIAL CATEGORY LAND PLANS REGULATION 5(2)(i)(iv) INSET J |
| Client: Working on behalf of highways england | | Drawing Number: TR010030/APP/2.5 |
| | | Rev: 0 |
| HE Pin: HE551522 | Scale: 1:100 | Original Size: A1 |



NOT USED

GUILDFORD BC
ELMBRIDGE BC

This map is based on Ordnance Survey material with the permission of Ordnance Survey on behalf of the Controller of Her Majesty's Stationery Office. © Crown copyright. Unauthorised reproduction infringes Crown copyright and may lead to prosecution or civil proceedings. Highways England 100018226, 2017.



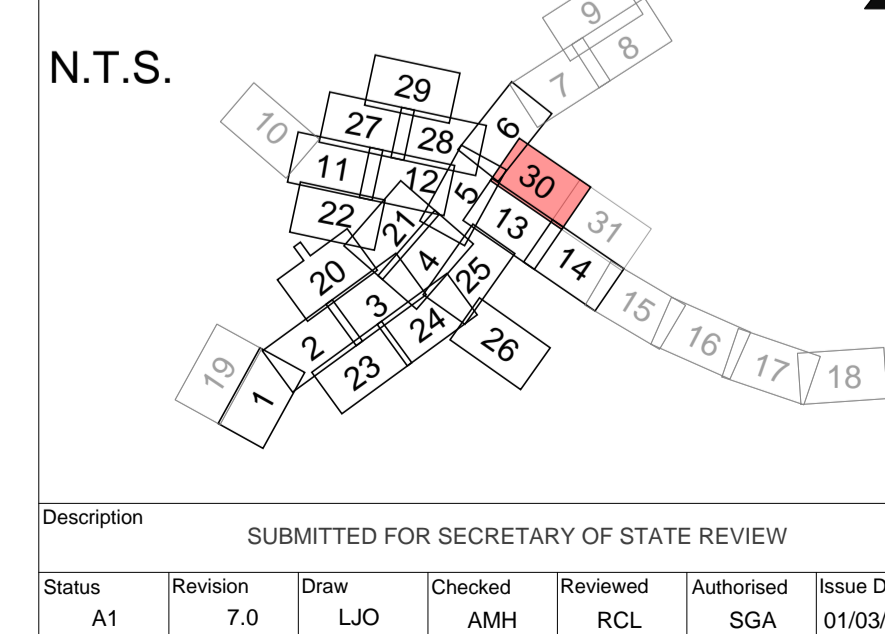
Notes:

- The legend is identical on all sheets of the Special Category Land Plans presented on each sheet;
- Land Parcel/Plot numbers are annotated in blue and are made up of a Sheet Number and then a unique plot number. These plot numbers correspond to those represented in the Book of Reference;
- Only the sheets outlined in black in the sheet layout contain Special Category Land;
- The areas delineated on this plan take account of the areas of common land which are currently in the process of being registered and deregistered in connection with historic agreements in respect of M25 works. For further explanation please refer to application document TR010030/APP/4.1, Appendix C;
- This plan should be read in conjunction with application documents TR010030/APP/2.2 Land Plans and TR010030/APP/4.3 Book of Reference, together with TR010030/APP/6.2 Environmental Statement Figures and TR010030/APP/4.1 Statement of Reasons which contain figures illustrating the full extent of special category land within the area of the proposed Scheme.

Legend:

- Development Consent Order (DCO) boundary
- Local Authority boundary
- Cut Line
- Common Land to be acquired – permanent title acquisition
- Common Land to be used temporarily and rights to be acquired permanently
- Common Land to be used temporarily
- Common Land not subject to compulsory acquisition or temporary possession
- Open Space Land to be acquired – permanent title acquisition
- Open Space Land to be used temporarily and rights to be acquired permanently
- Open Space Land to be used temporarily
- Open Space Land not subject to compulsory acquisition or temporary possession
- Replacement Land

SHEET LAYOUT



| | | |
|----------------------------------------------------------------------------------------------------------------------------------------------------------------------|---------------------------------------------------------------------------------------------|---------------------------------------------------------------|
| Drawing Suitability: DCO APPLICATION | Status: A1 | Project Title: M25 Junction10/A3 Wisley Interchange |
| Created by: TerraQuest Solutions Limited Quayside Tower 252-260 Broad Street Birmingham B1 2HF w: www.terraquest.co.uk e: info@terraquest.co.uk | Drawing Title: SPECIAL CATEGORY LAND PLANS REGULATION 5(2)(i)(iv) INSET K | |
| Client: Working on behalf of highways england | Drawing Number: TR010030/APP/2.5 | Rev: 7.0 |
| HE Pin: HE551522 | Scale: 1:100 | Original Size: A1 |

© Crown copyright (2021).

You may re-use this information (not including logos) free of charge in any format or medium, under the terms of the Open Government Licence. To view this licence:

visit www.nationalarchives.gov.uk/doc/open-government-licence/
write to the Information Policy Team, **The National Archives, Kew, London TW9 4DU**,
or email psi@nationalarchives.gsi.gov.uk.

Printed on paper from well-managed forests and other controlled sources.

Registered office Bridge House, 1 Walnut Tree Close, Guildford GU1 4LZ
Highways England Company Limited registered in England and Wales number 09346363